

**DISTRICT FLOOD CONTINGENCY PLAN  
FOR THE YEAR 2023  
DHEMAJI DISTRICT**

**DISTRICT DISASTER MANAGEMENT AUTHORITY,  
DHEMAJI**

## INDEX

Sl. No.	Contents	Page Number
1	Introduction	1
2	District Profile	1-4
3	Jonai Circle Contingency Plan	5-29
4	Dhemaji Circle Contingency Plan	30-62
5	Gogamukh Circle Contingency Plan	63-87
6	Sissiborgaon Circle Contingency Plan	88-115
7	Health & Family Welfare Dept. Contingency Plan	116-134
8	Animal Husbandry & Vety. Dept. Contingency Plan	135-139
9	Water Resources Dept. Contingency Plan	140-156
10	Agriculture Dept. Contingency Plan	157-161
11	Education Dept. Contingency Plan	162-163
12	District Industries & Commerce Dept. Contingency Plan	164-165
13	Social Welfare Dept. Contingency Plan	166-168
14	Fishery Dept. Contingency Plan	169-177
15	Food & Civil Supply Dept. Contingency Plan	178-180
16	Public Health & Engn. Dept. Contingency Plan	181-185
17	Panchayat & Rural Dev. Dept. Contingency Plan	186-224
18	Important Contact Numbers of District Officials	225-226

## **Introduction:**

Situated on the North Bank of the River Brahmaputra, the Dhemaji district is bounded by the Brahmaputra River in the South and Subansiri River in the West. In addition, a number of tributaries from the North join the Brahmaputra in this region one after the other. This region covers one of the heaviest rainfall areas in Assam due to which these areas experience regular annual floods, especially after the Great Earthquake of 1950, which left the entire riverine system of the area severely disturbed. During the months of May to September with the onset of South East monsoon rains, huge volumes of floodwater starts spilling all along the 720 Km. length of embankments of the River Brahmaputra in Assam, out of which 57.825 K.M. are within the jurisdiction of Dhemaji Water Resources Division. The intensity of floods can well be imagined during the months when the waters of the Brahmaputra synchronize with that of the other tributaries.

## **DISTRICT PROFILE:**

### **Demography:**

As per 2011 census, Dhemaji had population of 686,133 of which male and female were 351,249 and 334,884 respectively. In 2001 census, Dhemaji had a population of 571,944 of which males were 294,643 and remaining 277,301 were females.

### **Revenue Circles of the District:**

1. Dhemaji
2. Gogamukh
3. Sissiborgaon
4. Jonai

### **Development Blocks & GPs:**

Dhemaji District has 5 Nos of Dev. Blocks Namely:

1. Dhemaji Dev. Block
2. Bordoloni Dev. Block
3. Machkhowa Dev. Block
4. Sissiborgaon Dev. Block
5. Murkong Selek Tribal Dev. Block, Jonai.

These 5 Nos. of Dev. Blocks covering 65 Nos G.P.s as well as 650 wards.

### **River System:**

The Dhemaji District exhibits many channels, ditches, swampy land, waterlogged area, Rivers, natural levees, waste land, etc. and their distribution itself speaks about the devastation and extent of the flood problem. The shifting of channels is so abrupt and uncertain that the most parts of district can be said to be the flood plain areas. Major rivers of the district are Brahmaputra, Gai-nadi, Simen, Jiadhal, Kumatia, Silley, Dimow, Korha, Lali, Na-nadi, and Moridhal.

## Embankment System:

PRESENT LENGTH OF EMBANKMENT SYSTEM			
Name of river	Category of river	Length of embankments.	Year of original construction
Brahmaputra	A	57.825 Km	1954-60
Jiadhal - Kumatiya	B	52.730 Km	1954-57
Simen	B	1.400 Km	2015-16
Moridhal	C	29.240 Km	1954-56
Na-Nadi	C	2.235 Km	2011-12
Gainadi	C	27.545 Km	1963-65
Silley	C	8.100 Km	1984-88
	<b>Total</b>	<b>179.075 Km</b>	

## Embankments: 17 nos.

Sl. No.	Name of Embankment	Original Length (Km)	Effective Length (Km)
1	B/dyke from Dizmore to Sonarigaon	23.150	20.800
2	B/dyke from Deorighat to Sissikalghar	27.175	27.175
3	B/dyke from Sissikalghar to Tekeliphuta	7.500	7.500
4	B/dyke from Malbhug Tinali to Bhalukaguri	7.700	7.705
5	Jiadhal dyke from Basin to NH-15	16.645	16.375
6	Flood protection of Dhemaji area on L/B of Jiadhal river (Tinigharia to Rly. line)	6.230	6.230
7	Kumatiya R/B from Nepalibasti to Gurathali Chapori	22.000	22.000
8	Kumatiya L/B from NH-52 to Gurathali Chapori	11.830	11.830
9	M/E along L/B of Gainadi U/S of Rly. line from Rly. line to Barutigaon.	6.600	6.600
10	M/E along L/B of Gainadi D/S of NH-52	6.500	6.500
11	M/E along R/B of Gainadi U/S of Rly. line from Rly. line to Nilakh	7.000	7.000
12	M/E along R/B of Gainadi D/S of NH-52	7.318	7.318
13	M/E along L/B of Gainadi in between NH-52 and Rly Line	0.124	0.124
14	Moridhal dyke from Sarukacharigaon to Sissikalghar	29.240	29.240
15	M/E along R/B of Silley in Jonai Civil Sub-Division from Leku CPWD bridge to Bahir Silley	8.100	8.100
16	Na-nadi R/B embankment	2.235	2.235
17	Blind dum at Rongpuria (Simen river L/B)	1.400	1.400
	Total =	190.747	188.132

## Total villages of the district: 1148 nos.

- **Sissiborgaon Circle : 380** (Revenue village-298, NC village-82)
- **Dhemaji Circle: 310** (Revenue village-299, NC village-11)
- **Jonai Circle: 251** (Revenue village-197, NC village-54)
- **Gogamukh Circle: 207** (Revenue village-174, NC village-33)

**Total numbers of flood prone villages: 476 nos.**

- Gogamukh Circle: 57
- Dhemaji: 137
- Sissiborgaon: 135
- Jonai Circle: 147

**Total nos. of relief camps identified: 98 nos. (Total population intake capacity-6659).**

- **Dhemaji- 25 nos.** (Total intake capacity - 1090)
- **Jonai- 57 nos.** (Total intake capacity - 4650)
- **Sissiborgaon-19 nos.** (Total intake capacity - 4300)
- **Gogamukh-18 Nos.** (Total intake capacity - 641)

**Total rescue boat available with NDRF & SDRF: 18 nos.**

**NDRF - 8 nos.** Rubber Speed Boats

**SDRF - 10 Nos.** Rubber Speed Boats

**List of Coordinates of Helipad of Dhemaji district:**

Sl. No.	Name of Helipad	Coordinate
1	Chimen chapari Stadium Field	Latitude :- 27°43'16.1" North Longitude :- 94°53'29.3" East
2	Moinapara Pathar	Latitude :- 27°26'22.6" North Longitude :- 94°20'03.7" East
3	Janki Panei H.S. & M.E. School	Latitude :- 27°26'23.7" North Longitude :- 94°20'13.3" East
4	Mohari camp Stadium Field	Latitude :- 27°28'39.6" North Longitude :- 94°8'25.6" East
5	Dhemaji stadium Field	Latitude :- 27°28'54.2" North Longitude :- 94°32'44.3" East
6	Dhemaji Court Field	Latitude :- 27°28'31.0" North Longitude :- 94°33'38.8" East
7	Machkhowa Stadium & Block Field	Latitude :- 27°21'19.2" North Longitude :- 94°32'28.0" East

**List of NGO identified for flood related activities:**

Name of the NGO	Contact Person & Address	Contact No
Rural Volunteer Centre (RVC)	Shri Ravindranath, Director, RVC, Sissiborgaon Block, Dhemaji.	9435089275
Amateur Group	Ravindra Borgohain, Bordoloni Block	9954406543
SEDO	Navajyoti Dutta, Dhemaji Block	9864018615
Lachit Sangha	Manoj Gohain, Dhemaji Block	9954823022
Sravugram Sewashram	Indeswar Konch, Machkowa Block	9435188419

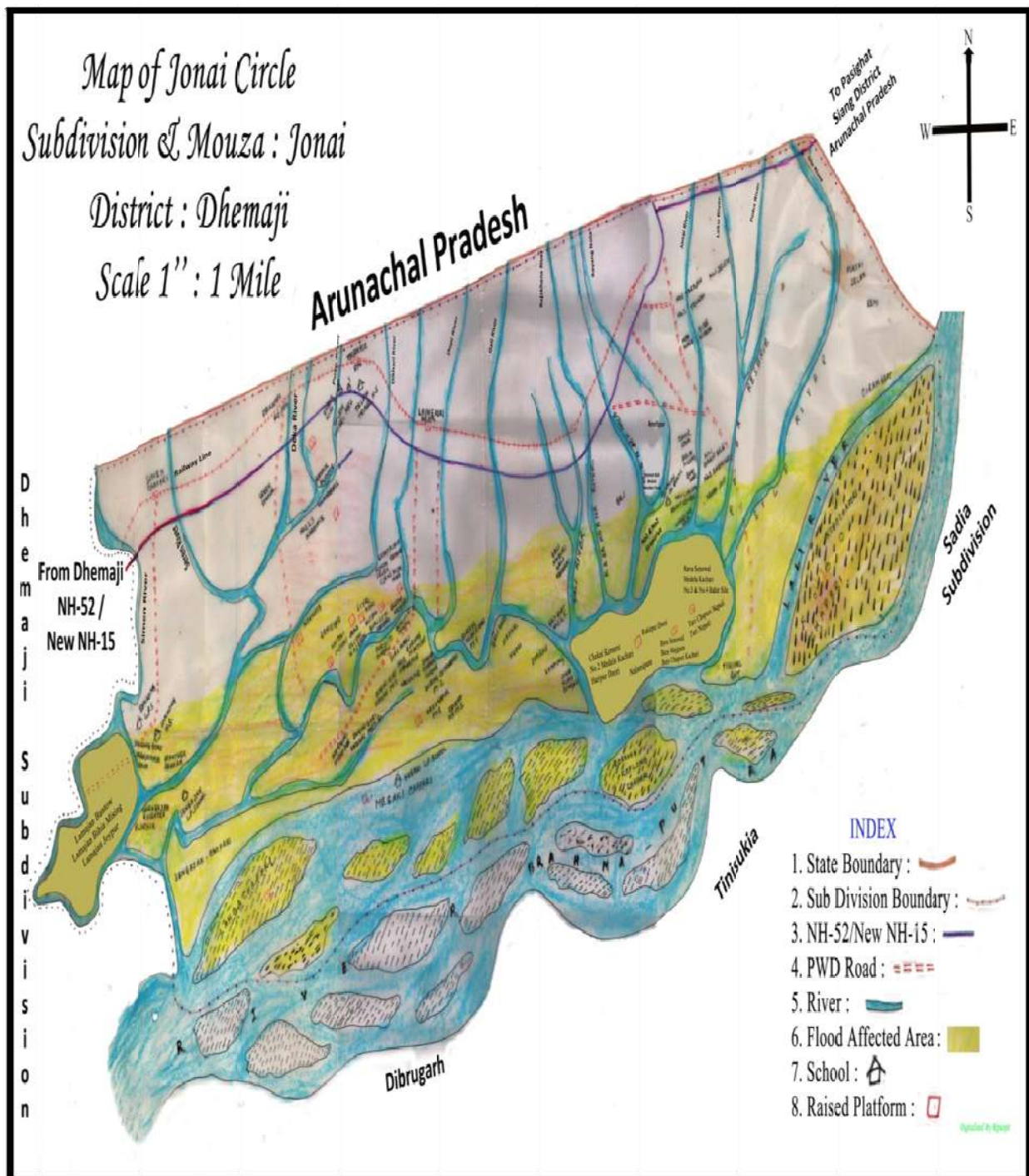
Northstar	Jayanta Taye, Jonai	9864921977
Srijon	Amiya Brahma, Jonai	9954318641
IGSSS	Rajen Saikia, Project Officer	7002021992



# CIRCLE LEVEL DISASTER CONTINGENCY PLANFOR

JONAI REVENUE CIRCLE,

DHEMAJI 2023-24



INTRODUCTION

Disaster threatens sustainable economic development worldwide. In the past twenty years, earthquakes, floods, tropical storms, droughts and other calamities have killed millions of people, inflicted injury, disease and caused homelessness and misery to around one billion others in the world. These have caused damage to infrastructure worth millions of rupees. Disaster destroys decades of human effort and investments, thereby, placing new demands on society for reconstruction and rehabilitation. Disaster management thus requires a multi-disciplinary and proactive approach. The community, civil society organizations, media and the proverbial man on the street, everyone has to play a role in case such exigency occurs. The various prevention and mitigation measures outlined below are aimed at building up capabilities as also how to deal with disasters.

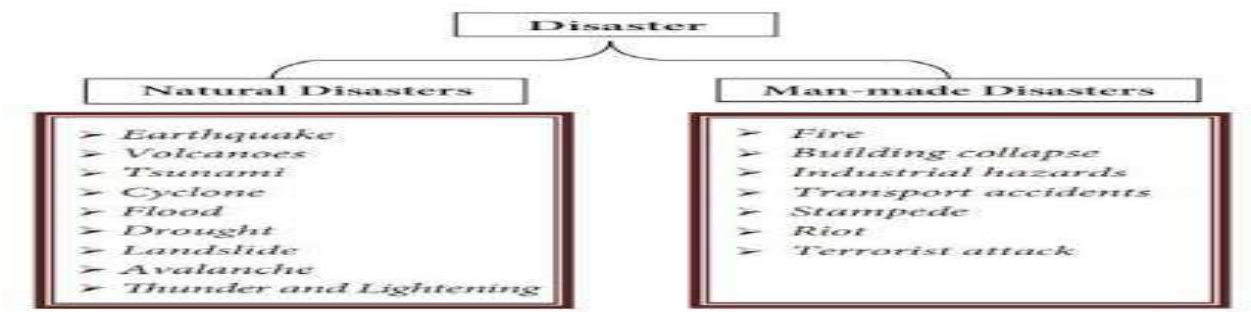


Fig1:showing different types of disasters.

The state of Assam is prone to natural disasters like earthquake, floods, landslides, fire, storm and occasional draught. As per National Centre for Seismology the North Eastern Region including Assam falls in a Zone called seismic zone Five. Zone 5 covers the highest risks zone that suffers earthquake of intensity more than 9 magnitudes. Natural hazard like flood, earthquake, and storm produces different amount of disastrous impact on different group of people which are in very vulnerable areas.

According to Disaster Management Act, 2005 “Disaster Management which includes both Risk Management and Crisis Management falls within the roles and functions of the State Government.” Till very recently, the widely practiced approach to Disaster Management was that of administering relief and rehabilitation. The Central Government had communicated certain guiding principles in 1883 in the form of a provisional code. Accordingly, a set of executive instructions were issued in 1959 and subsequently the “Assam Relief Manual” was prepared in 1976. The 1976 Manual lays stress on emergency situations arising out of floods, as floods are recurrent phenomena. It also briefly deals with such situations arising out of other natural calamities and certain special calamities like international border disputes not amounting to war or acute economic distresses. The manual was later revised into the Disaster Management Act 2005 (Appendix I) to incorporate other hazards like Earthquakes, Flash floods, Landslides, Cyclones and other manmade disasters.

OBJECTIVE OF THE CONTINGENCY PLAN

In order to improve the capacity building, mitigate the devastation due to any disaster and provide immediate relief the Circle Disaster Management Plan takes into account all local conditions, identify specific vulnerable areas, initiate necessary preparedness and mitigation measures, draw up capacity building plans, work out shelter sites, stockpile emergency provision of food, fodder, medicine, drinking water plan for deployment of personnel including utilization of the resources and work out budgetary provisions if required. It is carefully studied by Circle officer, Heads of Departments and the required provisions for resources at the sub divisional levels are arranged. In this account the following objectives are chalked out as per the Assam Disaster Management manual -2015 to face the any sort of emergency during the year conducted :-

- Advance preparedness by division of work, trainings pre during and post disaster.
- To rescue and evacuate trapped people.
- To provide first aid to the injured.
- To take care of children, women and disabled person.
- To transfer the seriously injured and people needing urgent medical attention to hospitals to
- Provide shelter and relief to the homeless.
- To restore communication and essential services.
- To take urgent measures for maintaining law and order
- To take measures for disposal of the dead bodies and animal carcass to prevent outbreak of any epidemics.
- To take people to safer places in case of change of course by the rivers.

OVERVIEW OF JONAI REVENUE CIRCLE

- Name of Revenue circle: -Jonai
- Name of Sub-Division:- Jonai
- Name of District: -Dhemaji
- Geographical Area: - 1111.81 Sq.Km/ 846032 Bighas/113257 hectares
- Total Population: - 169898 (according to 2011 census)
- Geographical Profile: - Surrounded by Arunachal Pradesh in the North, Lali in the South, Sipiya River & Sadiya Sub Division of Tinisukia dist. in the East and Simen River in the West.
- Number of Gram Panchayat: - 15
- Number of Revenue Villages: - 200
- Number of Non- Cadastral Villages: - 150
- Number of Forest village(recognised): - 2
- Number of Forest village(un-recognised): - 151
- Police Station: - Jonai, Simen Chapori, Chengajan.
- Health Centre: - Jonai B.P.H.C (1), M.P.H.C (4), Jonai CHC(1), Sub Centre(22) and Training Centre (1)
- Total Police Patrolling Post: - Kabu Chapori and Telam.



- Demography: -The major Communities are Mishing, Bodos, Adivasis, Nepalis, Bengalis, Assamese & Hindi Speaking people. In terms of religion, the dominant Communities are Hindus and Muslims.
- Socio Economic Condition: - The main source of economy is agriculture.
- Majors Rivers and tributeries in the Circle: - Lali, Siang, New Siang, Depi, Laika, Sile, Rajakhana, Rayang, Dikhari, Pote Nola, Deka, Siren, Jonai, Leku, Poba, Gali, Menjek Nola,Jamjing and Simen etc.
- Communication: -Road line- NH 15 passes through the Sub-Division alongside with the rail line.
- Rail line- 3(three) rains runs from the subdivision to different parts to the state out of which 2(two) are express trains and 1(one) intercity that runs from Murkong Selek to Paltan Bazar.
- Airway- Lilabari Airport under Lakhimpur district is about 180 Km from Jonai andMohanbari Airport under Dibrugarh district is about 125 Km from Jonai.

MAJOR DISASTERS IN JONAI REVENUE CIRCLE

Throughout the year the circle faces different disasters either natural or manmade. The following are the different disasters, their potential impact and vulnerable areas that occurs in circle.

Sl. No.	Type of Disaster	Time of Occurrence	Potential Impact	Vulnerable Areas
1	Flood	May to Oct.	Loss of human life, livestock, crops, houses & infrastructure.	Entire Circle
2	Earthquake	Any time	Loss of human life, livestock, infrastructure, houses, disruption of communication network	Entire Circle
3	Cyclone/Storms	March to Sep.	Loss of human life, damages to infrastructure, houses, disruption of communication network etc.	Entire Circle
4	Fire Incident	Any time	Loss of life, houses, infrastructure, properties.	Entire Circle
5	Road Accident	Any time	Loss of life and property.	Entire Circle
6	River Bank Erosion	May to Dec.	Loss of lands, house, crops, infrastructure, disruption of road communication etc.	Entire Circle

However the disaster that has the highest devastation ever year is flood. Jonai Revenue Circle is in flood prone area due to its topography and geographical location, numerous tributaries flow out from the hills of Arunachal Pradesh towards Jonai, which forms an intricate network of rivers. The entire Circle is in riverine tract and flood may last from weeks to months. Siltation is another major problem causing great damage to cultivation. The Revenue Circle is more flood prone due to the rivers Laika Lali, Sile, Rayang, Rajakhana, Depi, Dikhari, Pote Nola, Deka, Seren and Simen etc.

Table:Following are the damaged caused by floods during the past 5 years

Year	Total villages affected	Number of family affected	Total population affected	Total land area affected (in hectare)	Total crop land affected (in hectare)	Number of relief camps	Number of inmates in camps
2015	228	12100	82999	12208	9210	22	20505
2016	226	8190	55407	8787	7740	28	20578
2017	136	12147	85568	16210	12215	19	11553
2018	191	8501	57962	7012	6015	2	585
2019	273	12435	86203	6999	6120	4	245
2020	239	13188	82718	11078	28527	4	430
2021**	30	5263	29212	NA	1394.41	2	135
2022	90	10071	62151	NA	6509.4	0	0

- In 2017, 3(three) people lost their lives.
- In 2019, 3(three) went missing.
- In 2020, 1(one) girl went died due to boat capsizing.
- In 2022, 3(three) people died due to drowning in flooded waters.

(\*\*from 2021 the reporting has been done via online reporting portal called the FRIMS. All the sub villages were merged &reported under Revenue/NC/forest village, therefore the data may vary from previous years)

FLOOD ZONES - JONAI

For better and prompt delivery of services, the Jonai Revenue Circle is divided into 6 Zones. Each zone is headed by a Nodal officer, who will be the overall in- charge of the allotted Zone. He will be assisted by the Assistants/Volunteers who will update and inform him from time to time flood related information for proper networking. The Nodal Officer will be responsible for transmitting and updating the daily situation report to the Sub-Division headquarters.

LIST OF FLOOD EFFECTED REVENUE VILLAGES ZONE WISE

(Zone-No. 1)

Sl No	Name of Revenue Village	Sub-Village
1	No.1 Tari Nepali	Tari Nepali Rai Bosti , Tari Bengoli
2	No.2 Tari Nepali	Bera Nagaon, Bera Chapori Bengoli, Bera Ghat Bihari, Bera Mesh Ghat
3	No.4 Bahir Silay	Tari Majgaon Sunuwal Chuk
4	Rabha Sunuwal	Sunuwal Kathoni Chutia Chuk, No.1 Rabha Kathoni, No.2 Rabha Kathoni,

		No.3 Rabha Kathoni.
5	No.3 Bahir Silay	Malbhug Mising, Malbhug Ahum,
6	Santipur Malbhug (NC)	
7	No.2 Bahir Silay	Matapur, Nahar Silay
8	Baginadi	Baginadi Masua Camp, Gezera.
9	Bera Sunuwal	Nalani Pam Jaldubi, Luhijan Ghat
10	Ruhitpur Deori	
11	Ratke Bogori (NC)	
12	Ukuli Dukuli	Oklen
13	No.2 Luhijan	Luhijan Gubindapur, Luhijan Majgaon.
14	No.4 Bahir Silay	Tari Majgaon
15	Bera Chapori Kochari	Milon Tirtha
16	No.2 Nadi Lolat	Haripur Deori,
17	No.1 Nadi Lolat	Haripur Mising
18	Ker-Ker	
19	Ratke	Nalani Pam
20	Bera Chapori Sonowal	Bera Jaldubi Boro Gaon, Bera Mechgaon
21	No.1 Luhijan	Luhijan Mising, Luhijan Deori
22	No.1 Bahir Jonai	
23	No.2 Bahir Jonai	
24	Bahir Jonai PT-I	
25	Bahir Jonai PT-II	
26	Bahir Silay	

(Zone-No. 2)

Sl No	Name of Revenue Village	Sub-Village
1	Jiyadhal	No.1 Jiyadhal, No.2 Jiyadhal, No.3 Jiyadhal, Jiyadhal Lakhi Pathar, Munmuni Jiyadhal
2	Mudoi	
3	Debera	
4	Soraibari	
5	Galighat Maskhuwa	
6	No.1 Gali Ghat	Gali Moromi
7	No.2 Gali Ghat	
8	No.1 Gali Chapori (NC)	
9	No.2 Gali Chpori (NC)	
10	No.5 Sirampuria (Membar Chuk)	
11	No.3 Sirampuria (Madhya Lakhipur)	Yapak Bhekeli
12	No.1 Sirampuria	
13	No.2 Sirampuria	
14	Sirampuria Block	Bijoypur Deori, No.1 Rangkop Deori, No.2 Rangkop Deori
15	No.4 Sirampuria (Bhekeli)	
16	No.1 Kardong Chuk	
17	No.2 Kardong Chuk	Utar Kardong Chuk, Namoni Bali
18	Gali Amguri	
19	Gali Kochari	Gali Rangkop
20	Gali Ngbang	
21	No.1 Amarpur Chngkrang	
22	No.2 Amarpur Chngkrang	
23	Nahar Bandana	Nahar Bijuli

(Zone-No. 3)

Sl No	Name of Revenue Village	Sub-Village
1	Barang Krishnapur Mising PT-I	Barang Krishnapur Mising, Barang Krishnapur Kocari,
2	Barang Krishnapur Mising PT-II	Barang Ahum, Barang Majldur, Barang Erasuti
3	Barang Charaibari PT-I	Barang Majldur,
4	Barang Charaibari PT-IV	Barang Tinisuti, Tako Burisuti, Barang Muktiar, No.1 Pipol Guri No.2 Pipol Guri, Modar Guri, Borong Teli Jan
5	No.1 Karnapur	
6	No.2 Karnapur	
7	No.3 Karnapur (Bikram Pur)	
8	Burisuti Tip Dali	Gila Gaon, Kemere Suti
9	Burisuti Bongali	
10	Siyalmari	
11	No.1 Bogori guri	
12	No.2 Bogoriguri	Taka Bari, Khgra Bari, Kadam Guri
13	Dikhari	Mora Dikhari, Dikhari Kamalpur
14	Kemere	Rangoli
15	Luhit Puria	
16	Ujani Misamora	No.2 Luhit Puria

17	Siker Selek	Siker Chapori
18	Arun Chapori (NC)	
19	No.1 Madhupur (NC)	
20	No.2 Madhupur (NC)	
21	No.3 Madhupur (NC)	
22	No.4 Madhupur (NC)	
23	No.5 Ramdhan	Ramdhan Burisuti, Ramdhan Jun Gaon, Ramdhan Mali.

(Zone-No. 4)

Sl No	Name of Revenue Village	Sub-Village
1	Narayanpur Rabha	Auli Pam
2	No.2 Rang Puria	Narayanpur Hajing
3	Somkong Khagraguri (NC)	
4	Hauli Pam (NC)	
5	Pakuri Lakhipathar (NC)	
6	Burisuti Dambuk (NC)	
7	Burisuti Ramnala Basti (NC)	
8	Payelur (NC)	
9	Somkong Boro (NC)	
10	Bilpar Kangkan Chapori (NC)	
11	Somkong Thaigar Guri (NC)	
12	Gajenpur (NC)	
13	Brhamapur (NC)	
14	Bisnupur (NC)	
15	Kangkan Chapori Bilpar (NC)	
16	Lamaja Bihia (NC)	
17	Lamajan Dimaru Guri (NC)	
18	Lamajan Luguti (NC)	
19	Lamajan Basbari (NC)	
20	Sengajan Koibarta (NC)	
21	Sengajan Guwala (NC)	
22	Lamba Milon (NC)	
23	Lamba Mising (NC)	
24	Apsora (NC)	
25	Sourang Shiri (NC)	
26	Ao Ghuli (NC)	
27	Narod Ghuli (NC)	
28	Somkong Dambuk (NC)	
29	Dambuk (NC)	
30	No.1 Uluoni (NC)	
31	No.2 Uluoni (NC)	
32	Uluwani Majgaon (NC)	
33	Uluwani Joypur (NC)	
34	Badalpur (NC)	

(Zone-No. 5)

Sl No	Name of Revenue Village	Sub-Village
1	No.3 Kabuchapori (NC)	
2	No.4 Kabuchapori (NC)	
3	Sivaguri (NC)	
4	Siyang Sibia (NC)	

(Zone-No. 6)

Sl No	Name of Revenue Village	Sub-Village
1	Mechaki Chapori	
2	Majiali Milan Nagar (NC)	
3	Majiali Chitra Nagar (NC)	
4	Majiali Tal mamor (NC)	
5	Majiali Chapori (NC)	
6	No.2 Koila Ali (Barman Gaon) (NC)	
7	Kekon Dikhari (NC)	
8	Kangkan Mising Koila Ali (NC)	
9	No.1 Koila Ali Bisnupur (NC)	
10	No.3 Kola Ali Boro Gaon (NC)	
11	No.3 Koila Ali (NC)	
12	Boria Chapori (NC)	
13	Ramching Rabha (NC)	

14	Ramching Boro (NC)	
15	Mechaki Boro (NC)	
16	Udaipur (NC)	
17	Lamajan (NC)	
18	Mohanamukh Boro (NC)	
19	Mohanamukh Guwala (NC)	
20	No.3 Sutra Dhar Gaon (NC)	
21	Anu Chapori (NC)	
22	Singapur (NC)	
23	Romoi Romoi (NC)	
24	Milanpur (NC)	
25	Kancha Tukura (NC)	
26	Modi Tukura (NC)	
27	Sitaram Chapori (NC)	
28	Kangkan Chapori (NC)	
29	Mising Jhaughuli (NC)	
30	Boro Jhaughuli (NC)	
31	Dobere Sentar (NC)	
32	Mukali Pothar (NC)	
33	Ramching Guwala (NC)	
34	Baria Bijoypur (NC)	
35	Jyoipur (NC)	
36	No.1 Barman Gaon (NC)	
37	No.2 Barman Gaon (NC)	
38	No.3 Barman Gaon (NC)	

Overall in charge for Disaster Relief duty:

- Sri Writu Pallav Baruah ACS, Circle Officer, Jonai Revenue Circle. M.No: 8721978019
- MissRitu Dutta, Field officer, Disaster Management, Jonai Revenue Circle. M. No: 9101098320
- Control Room No: 03758-222222
- Dist Emergency Control No.: 03758-224014, 07577035639

ZONE WISE LIST OF OFFICERS

Z. No.	Sl.No.	Name	Designation	Contact No.	Area
1	1	Sri Parmananda Saikia	BDO,MSTD Block,Zonal Officer	8638912691	Jonai up to Bijoypur
	2	Sri Upen Gogoi	J.E PWD Territorial Roads, Addl. Zonal Officer	6001548969	
	3	Dr. Binud Kachari	Vety. Officer, Jonai, Assisting Officer	9435386675	
	4	Sri Aswini Pegu	L.M, Jonai Rev. Circle, Assisting Officer	9531022617	
	5	Sri Sanjay Siram	L.M, Jonai Rev. Circle, Assisting Officer	9954342063	
	6	Sri Nikunja Sarma	L.M, Jonai Rev. Circle, Assisting Officer	9854245610	
	7	Sri Bidyut Das	L.M, Jonai Rev. Circle, Assisting Officer	7002599947	
	8	Sri Sunil Doley	FA, SDAO,Jonai, Assisting Officer	9957081583	
Z. No.	Sl.No.	Name	Designation	Contact No.	Area
2	1	Sri Homen Hazarika	AEE, PWD Territorial Roads, Jonai Zonal Officer	7002690430	Gali up to Gali Ghat
	2	Sri Sankar Mili	J.E, PWD (R), Addl. Zonal officer	9365387093	
	3	Dr. Gautam Doley	Vety. Officer, Jonai, Assisting Officer	9435682949	
	4	Sri Mehebubar Rahman	L.M, Jonai Rev. Circle, Assisting Officer	7002217595	
	5	Sri Bidyut Das	L.M, Jonai Rev. Circle, Assisting Officer	7002599947	
	6	Sri Bhaskar Changmai	L.M, Jonai Rev. Circle, Assisting Officer	9864922855	
	7	Sri Ashini Pegu	L.M, Jonai Rev. Circle, Assisting Officer	9531022617	
	8	Smt. Reema Moni Regon Pegu	AEA, SDAO,Jonai, Assisting Officer	9957115268	
Z. No.	Sl.No.	Name	Designation	Contact No.	Area
3	1	Sri Debojit Patir	AEE, PHE, Zonal Officer	8638029838	Laimekuri up to Borong and Telam
	2	Sri Niral Deori	JE , Irrigation, Jonai,Addl. Zonal officer	8638731656	
	3	Dr Kuldeeep Kalita	BVO, AH & Vet. Jonai, Assisting Officer	7002683809	
	4	Sri Jitu Boruah	L.M, Jonai Rev. Circle, Assisting Officer	7002121815	

	5	Sri Mintu Regon	L.M, Jonai Rev. Circle, Assisting Officer	7002506339	
	6	Sri Gautam Chungkrang	L.M, Jonai Rev. Circle, Assisting Officer	7002243481	
	7	Sri Ramnath Medhi	L.M, Jonai Rev. Circle, Assisting Officer	9101074090	
	8	Sri Bhaskar Changmai	L.M, Jonai Rev. Circle, Assisting Officer	9864922855	
	9	Smt. Suim Phukan	AEA, SDAO,Jonai, Assisting Officer	8724065680	
Z. No.	Sl.No.	Name	Designation	Contact No.	Area
4	1	Sri Ganesh Borah	SDFDO, Fishery, Jonai, Zonal Officer	9859556701	Simen Chapori from Dekapam up to Misamora
	2	Sri Pranjal Gohain	TO-II ,PHE, Simen Chapori,Addl. Zonal Officer	6000265012	
	3	Dr. Bhaskar Jyoti Kalita	VO, AH & Vet. Jonai, Assisting Officer	7002773502	
	4	Sri Rajesh Pegu	L.M, Jonai Rev. Circle, Assisting Officer	9101128569	
	5	Sri Ranjan Boruah	L.M, Jonai Rev. Circle, Assisting Officer	9854787783	
	6	Sri Uwjjal Gogoi	Mandal, Jonai Rev. Circle, Assisting Officer	8133985704	
	7	Sri Dhurbajyoti Dutta	AEA, SDAO,Jonai, Assisting Officer	9954346548	
Z. No.	Sl.No.	Name	Designation	Contact No.	Area
5	1	Sri Mukut Rabha	Forest Ranger Officer, Jonai Range, Zonal Officer	9707026027	Kabu Chapori
	2	Sri Raj kumar Pegu	JE,PHED, Jonai Addl. Zonal officer	8638243011	
	3	Dr. Kangkan Kalita	VO, AH & Vet, Jonai, Assisting Officer	6000528310	
	4	Sri Gautam Chungkrang	L.M, Jonai Rev. Circle, Assisting Officer	7002243481	
	5	Sri Rajesh Pegu	L.M, Jonai Rev. Circle, Assisting Officer	9101128569	
	6	Sri Sunil Doley	FA, SDAO,Jonai, Assisting Officer	9957081583	
Z. No.	Sl.No.	Name	Designation	Contact No.	Area
6	1	Sri Premonath Doley	BEEO,Education, Zonal Officer	6000419767	Mechaki Chapori upto Ramdhan
	2	Sri Deep Doley	Assistant Engieneer, MSTDB, Addl. Zonal Officer	9365207828	
	3	Sri Thaneswar Sonowal	SVFA, AH & Vet, Jonai, Assisting Officer	8822035831	
	4	Sri Bhaskar Changmai	L.M, Jonai Rev. Circle, Assisting Officer	9864922855	
	5	Sri Jurist Namson Gohain	Mandal, Jonai Rev. Circle, Assisting Officer	9706533489	
	6	Sri Ramnath Medhi	L.M, Jonai Rev. Circle, Assisting Officer	9101074090	
	7	Sri Uwjjal Gogoi	Mandal, Jonai Rev. Circle, Assisting Officer	8133985704	
	8	Sri Rajendra Kro	Addl. Secy, SDAO,Jonai, Assisting Officer	9085221809	

Along with these officers each zone will have a medical officials who will work under the supervision of Dr. C.K.Mili, Sub-Division Medical & Health Officer (Ph no. 7002113036).

#### INCIDENT RESPONSE TASKFORCE

In order to render better service in Jonai Revenue Circle during any disaster specially floods there are several teams/committees under *Incident Response Task Force (IRTF)* which consists of Lot Mandal, Gaon Pradhan, GP President, VLCDMC members, local people, social workers etc. The incident response team is lead by Circle Officer. The IRTF based on their roles & responsibilities are futher catagorised into:-

**Vulnerable Pocket Management Committee(VPMC)-** Vulnerable ares that are prone to Floods have a VPMC which consists of Gaon Pradhan (Chairman), VLCDMC(Member), Ward Member(Member), Social Worker(Member).

**Relief Distribution & Camp Management Committee-**Each Relief Camps it consists of Camp in charge (Chairman), Lot Mandal (Member), Gaon Pradhan (Member), VDP (Member), Ward Member (Member), Social Worker (Member). These committees look after the distribution of relief material inside the relief camps.

**Village Relief Distribution & Management Committee-**These committees looks upto the process of relief distribution in Disaster affected villages. Chairman of the Committee is the Gaon Pradhan and Lot Mandal, VLCDMC, GP President GP Secretary, Ward Members and Social worker from the village are the members.

**Evacuation & Crisis Management Committee-**These committees are present in each Flood Zone and consists of Lot Mandal (Member), Gaon Pradhan (Member), Gram President (Member), Ward Members (Member), and VDP President (Member). They operate in rescue operations in collaboration with SRFD.

**Revenue Circle Level Task Response Force-** Consisting of Circle officer( Chairman), BDO(Member), O/C Of local Police Station(Member), Representatives from WRD, PWD(B), PWD(R), Irrigation, Agriculture, Health & FW, AH & Vet., Fishery, Education, Social welfare, Handloom & Textile, sericulture department as members and Field officer, disaster management(Member Secretary).

## LIST OF IMPORTANT PHONE NUMBERS

Sl No.	Designation	Contact No.
1	Sri Pradeep Kr. Dwivedi, IAS, SDO(C) , Jonai	9827475502
2	Miss Gayatri Patir, ACS, Election Officer/ Relief Branch Officer, Jonai	9101308213
3	Sri Nayan Moni Dutta, ACS, Assist. Commissioner, Jonai	7002170344
4	Sri Navas Kumar Das, ACS, Assist. Commissioner, Jonai	9365046714
5	Sri Bhargav Moni Das, APS, SDPO, Jonai	6026900343 8638138878
6	Sri Parmananda Saikia, BDO, Jonai	8638912691
7	Dr. C.K Mili, SDMHO, Jonai	7002113036
8	Dr Dr Pranjal Chetia, SDO ,A.H & Veterinary, Jonai	7637963963
9	Sri Pradip Gogoi, SDO, Agriculture, Jonai	7002509317
10	Sri Jawarharlal Roy, AEE, WRD, Jonai	9085541760
11	Sri Debojit Patir, AEE, PHED, Jonai	8638029838
12	Sri Homen Hazarika, AEE, PWD Territorial Roads, Sub-division-II, Jonai	7002690430
13	Sri Shibu Paul, SDE, APDCL, Jonai	9954643814 7002712207
14	Sri Brindaban Deori, SDE, APDCL, Jonai	9101023986
15	Sri Ganesh Borah, Sub-Divisional Fishery Development Officer, Jonai	7896646068
16	Smt. Nandita Borah, SDO, AEE, Irrigation, Jonai	8638378924
17	Sri Ramen Goswami, Superintendent, Sericulture, Jonai	8822053320
18	Sri Anup Rabha, Suprintendent, Handloom & Textile, Jonai	9435472496
19	Smt. Parismita Saikia, CDPO, ICDS, Jonai	7002238626
20	Sri Phatik Doley, Deputy-Inspector of Schools, Jonai	9435088921
21	Sri Premonath Doley, Block Education Extension Officer, Jonai	9954713401
22	Sri Prasanta Pegu, Station Officer, Fire & Emergency Service, Jonai P.S	6001390136
23	Sri Pranab Pegu, Nazir, Jonai	9435089649/ 8638641240

## LIST OF ASSITANTS &amp; MANDALS UNDER JONAI REVENUE CIRCLE

Sl No	Name of Office Assistants/Mandal	Contact No	Designations
1	Sri Gubiram Kumbang	9957997599	Senior Assistant
2	Sri Debeswar Chutia	7099942244	SK
3	Sri Khireswar Nayak	9954303928	Junior Assistant
4	Sri Rajesh Pegu	9954691153	Lot Mandal
5	Sri Ashini Pegu	9531022617	Lot Mandal
6	Sri Sanjay Siram	9954342063	Lot Mandal
7	Sri Bidyut Das	7002599947	Lot Mandal
8	Sri Bhaskar Changmai	9864922855	Lot Mandal
9	Sri Mintu Regon	7002506339	Lot Mandal
10	Sri Jitu Borah	7002121815	Lot Mandal
11	Sri Ramnath Medhi	9101074090	Lot Mandal
12	Sri Gautam Chungkrang	7002243481	Lot Mandal
13	Sri Ranjan Baruah	9854787783	Lot Mandal
14	Sri Nikunja Sarmah	9854245610	Lot Mandal
15	Sri Mehebubar Rahman	7002217595	Lot Mandal
16	Sri Jurish Namson Gohain	9706533489	Mandal

17	Sri Tapan Handique	9957409875	Mandal
18	Sri Ujjwal Gogoi	9365663228	Mandal

LIST OF GAON PRADHANS UNDER JONAI REVENUE CIRCLE

Sl. No.	Name of Gaon Burah	Lot No.	Phone No.	Village
1	Rajmohan Doley	1	7636851074	1)Borati No.1,2,3, 2)Bordondi No.1,2
2	Kishore Doley	2	8403061933	1)Laimekuri, 2) Madhabpur, 3)Majulipur Lumpong Mising, 4)Adi Tako, 5)No.2 Boikantapur pt,II
3	Lalit Pegu	3	6900599230	1)Ramdhan No.1,2,3,4, 2)No.5 Ramdhan pt-I
4	Noleswar Taye	4	9954438790	1) Dikhari, 2)Dikhari Kachari, 3)Dikhari Pathar, 4)5No. Ramdhan Pt-II,III, 5)Burisuti Bongali, 6)Burisuti Kachari, 7)Uluoni Kachari, 8) Dikari Burisuti, 9)Dikari Ejarbari
5	Brajen Taye	5	7635893032	1) Kemi, 2)Oiramghat-1 3)Oiramghat-2 4)Oiram ghat-3
6	Pradip Modi	6	7638092267	1) No. 1 Rigbi 2) No. 2 Rigbi
7	Dina kt. Pegu	7	9954452385	1) Momhora 2) No. 2 Mohmora 3) Gine Mohmora 4) Balijan 5) Koplong Mohmora
8	Narendra Doley	8	6002322259	1) No. 1 Purana Jelom Block 2) No. 2 Purana Jelom Block Part-ii 3) No. 1 Jelom Pather 4) No. 2 Jelom Pather
9	Gyansing Doley	9	8011943460	1) Leku Abor 2) No. 2 Jelom part-ii 3) No. 2 Tarajan
10	Dileswar Doley	10	6002661689	1) No.1 Jelom 2) No 2 Jelom 3) Leku Abor part-ii 4) Kedi Subha 5) Mahilachuk
11	Sanjit Rana	11	9678476680	1) Lokhi Nepali Bosti 2) No 2 Torajan Part
12	Bikaramsing Pasar	12	7002113120	1) Kamalpur 2) Karpumpuli 3)Kangkan (5&6 no ward)
13	Girin Kumbang	13	8749910433 8822469349	1) No 1 Murkong Selek 2) No.2 Murkongselek 3) No.2 Tarajan Sheet 4) No.2 Jonai Bazar
14	Ramio Doely	14	6003074113	1)No1 & 2 Tarajan 2) Udaipur
15	Rupam Doley	15	9954643126	1) Lachit Nagar 2) Lisang 3) Kanonguri
16	Ashok Nagtey	16	8011848289	1)Bahir Silley Part-I 2)Bahir Silley Part-ii 3)No. 2 Bahir Silley 4) No. 3 Baher Silley Part-I 5) Bahir Silley Gaon



17	Joy Taid Changiya	17	8822189301	1)Gandhi Road Mirem Dolung 2)Jonai Bazar Part-I 3) Court Coloni 4)Daipur Part-I 5)Migar Dolung 6)Forest Coloni 7) Arsang dolung
18	Dipika Tao	18	8822189301	1)Luhijan Majgaon 2)No. 2 Majgaon Mising 3)Luhijan Gubindopur 4)Luhijan Pagro
19	Siladhar Dang	19	6900340464	1)No 1,2,3,4 Kobu Chapori 2)Chuburi Gaon 3)Boksh Chapori 4)Longkha Chapori 5)Lalung Gaon 6)Mirikyaka 7)Hazong Gaon
20	Ajay Chetry	20	8255015133	1)Tari chapori Nepali part-I 2)Tari chapori Nepali part-ii 3)Rabha Sonowal 4)No-3 Bahir Silley 5)Medela Kachari 6)No.4 Bahir Silley
21	Bhagyaeswari Doley Lagachu	21	8133989648	1)No. 1 Nalonipam 2)Bera Sonowal 3)Bera Chapori Kachari 4)Bera Chapori Sonowal 5)Kerker 6)Mionthirta
22	Baneswar Kutum	22	8011415719	1)Haripur Mising 2)No.2 Lolat Haripur Deori 3)Kerker 4)Ratkey Bogori 5)No. 2 sekai kemere
23	Raj Kr. Doley	23	9508269841	1)Kerker 2)No. 1&2 Sekai Kemere
24	Debajit Doley	24	8876874604	1)Amitpur Kemere part-I 2)Amitpur Kemere part-ii 3) Amitpur Kemere part-iii 4)Abhoyapur Kachari 5)No. 2 Rakut Kemere 6)Medela
25	Pranati Pegu Kutum	25	6002862105	Arimora
26	Moni Kr. Pegu	26	8403071851	1)Agom Dolung 2)Tari Dolung
27	Bhupendra Doley	27	7099122515	1)Bhokot Chuk 2)Okland 3)Mukolipather 4)Karichuk
28	Bhupen Kumbang	28	6002230933	1)Bolai Mising 2)No. 2 Bahir Jonai 3)Boginadi gejera 4)Ukuli Dukuli 5)Bahir Jonai Pather 6)Bahir Jonai
29	Milopi Basumatary Mocharary	29	8876656129	1)No 3 Murkongselek part-I 2)No 3 Murkongselek part-ii 3)No.3 Murkongselek part-iii
30	Janmejay Taye	30	8011243921	1)No.1 rayang kuli rotke 2)No. 2 rayang Kuli gaon 3) No. 2 Murkong Selek
31	Jutdhyanath Payeng	31	8011372585	1)No. 1 Ratnapur padi 2)No.1Madhyapur 3)No. 2 Madhyapur 4)Ruwad Dolung PT. 5)Kangkan Nagar



32	Chandra Bori	32	8011647501	1)No. 2 Rayang Kuli 2)Sekai 3)Sekai Arimora 4)Medela
33	Lakhyanath Pamey	33	6002089272	1)No.1 Ratanpur Padi 2) No.2 Mukolipathar 3)Medela Gaon Part-I 4) Namoni Ratanpur
34	Cheon Panging	34	9707439838	1)Joymaguri 2)No.3 Murkong Selekt-iii 3)No.3 Murkong Selekt-iv
35	Dipankar Tayung	35	9954827248	1)Ruad 2)Rankop 3)Kamalpur
36		36	9864172594	1) No.1 Sivaguri 2) No.2 Sivaguri 3) KangKan Sivaguri 4) Migan Sivaguri 5) Siyang Sivia Sivaguri
37	Rajen Rana	37	6003525655	1)No.2 Rayang Santipur 2)Murkong Selekt Pat-iii 3)No.3 Rayang Ex-Army 4)Rabanguri 5)Balijan 6)No.1 Rajakhana 7)Rajbangshi 8)Sutradhar 9)Santapara 10)Uttar Rayang
38	Umesh Pegu	38	6002068973	1)No.2 Rayang 2)Rayang Misingpur 3)No.3 Rayang 4)No.3 Rajakkhana 5)Rayang Milanjyoti 6)Rayang Balijan 7)Balijan Rajbangshi 8)Silikhaguri Boro 9)Balijan Tengal 10)Balijan Jarsang
39	Malaram Doley	39	9101823647	1) No.2 Sirampurua
40	Tepuram Yein	40	9101898785	1)No.1 Kardong Chuk 2) Uttar Kardong Chuk 3)No.2 Karddong Chuk 4)Namoni Bali Part-i
41	Jitumoni Deori	41	9365683867	1)No.1 Rankop Deori 2)No.2 Rankop Deori 3).No.3 Bijoypur Deori
42	Maluram Pegu	42	9365341297	1)Madhya Lakhipur 2)Bhekeli 3)Yapak Bhekeli
43	Nanda Kutum	43	7896205980	1)No.1 Sirampurua 2)Sirampurua Block
44	Dipak Medok	44	6003503092	1)Ujoni Bijoypur 2)Mite Barcamp 3)Jonekorong Loliti 4)Debing Mishing 5)No.1 Rajakhana 6)No.2 Rajakhana 7)Nahar Bijuli
45	Satyaram Kumbang	45	8011394706	1)Namoni Bijoypur 2)Namoni Mamor 3)Namoni Tuset 4) No.1 Madhya Bijoypur 5) Memberchuk 6) Namoni Bali
46	Naba Kanta Pegu	46	9101951322	1) Nahar Bijuli Bandana 2)Nahar Sumoimari 3)Nahar Gejera 4)Nahar Mite 5)Siga Majgaon 6)Jonekorong Kachari
47	Pankaj Pegu	47	6362401577	1)Ngabang Gamchuk 2)No.1 Amorpur 3)No.1 Galighat 4)Gali Kachari 5)No.2 Amorpur 6)Galighat Part-ii 7)Amanguri Part-I 8)Amanguri Part-ii

48	Badal Pegu	48	8011866126	1)Kampung soraibari 2)Debera 3)Mudoi 4)Jiyadhal 5)Galighat Majkuw 6) No.2 Amorpur Chungkarang 7)Jiyadhal 8)Bandana 9)Debera Munmuni 10)Mudoi Munmuni 11)Kutum Munmuni 12) Mudoi 13)Debera 14)Saraibari 15)Jiyadhal
49	Bijay Doley	49	8099116604	1)No.2 Milanpur 2)Rukmini 3)Joypur 4)Thigirruri 5)Dongai Gaon 6)Rangajan 7)Gali Borbali
50	Anuj Taku	50	6002214795	1) Iswar Pathar Mising 2) Iswar Pathar Sonowal 3)No.1 Rajakhana 4) Ratanpur Boro 5) No.2 rajakhana Garo basti 6) No.rajakhana Boro 7) sunitpur 8) deving Mising 9) nepali basti rai Gaon
51	Rupanjali Pegu Panging	51	8099116534	1) Loliti Morang 2)Naharjun 3)Mouza Chapori 4)No1) Maidangsri 5)Theng Chua 6)Ujoni restcamp 7)Namoni Restcamp
52	Anuj Pegu	52	6002726329	1)Siga Boeghoria 2) Siga Ruwad 3) Siga Mising 4)Siga Tepop 5)Siga Bodoti 6) Assameya 7) No.1 Nahar Borguli 8) No.2 Nahar Borguli 9) No.2 Siga Bodoti 10) Siga Borguli
53	Tuloram Mayong	53	6003986925	1)No.1 Singapur 2) No.2 Singapur 3)No.2 Mainwpur 4)No.1 Sontapur 5) No.1 Mainwpur 6)No.2 Sontapur 7)Dangai Gaon 8)Thaigarguri 9)Joypur
54	Madan Doley	54	8473840746	1) Udaipur 2)Sirakua 3)No.1 Kathalguri 4) No.2 Kathalguri 5) Kangan Chapori
55	Runjun Pegu Doley	55	7002287897	1) No.2 Milanpur Part-iii 2)Bulukhaguri 3)Gamchuk 4)Bori Chuk 5)Ririchuk
56	Trailukya Doley	56	7002734769	1) Milanpur 2)Sikari 3)Santipur
57	Pradip Doley	57	9101350570	1) Borong Chorai -IV 2)Borong Chorai Bari Part- V 3) Borang Krishnapur Part-I 4) Borang Krishnapur Part-II 5) Barang Charibari Part-I & II 6) Sub-Village 1)Borang Masdur Gaon 2)Borang Telijan 3)Borang Pepalguri 4)Santipur Palung 5)Borang Ahom
58	Smt Rita Doley Mili	58	9957928959	1)No.1 Miri Tako 2)No.4 Ramdhan 3)Nogaya kachari
59	Subarna Patir	59	9678020721	1)Kaman Selek 2) Ujoni Misamora 3)Luhit Puria 4)Kemere 5) Rangoli 6)kemere Pathar
60	Ilaram Pegu	60	8011034879	1)Telam Gamchuk 2)No.2Telam Pathar-2
61	Karko Bahadur Biswakarma	61	9101846301	1)Karoibai 2)No.1 Telam Pathar 3)No.2 Telam Pathar
62	Sri Jawaharlal Morang	62	9365905868	1) Jamjing 2)No.1 Janji 3)No.2 Janji
63	Smt Sumolota Doley	63	8134881964	1)Dekha Mising 2)Dekhapam Premsam 3) No.2 dekha Chapori
64	Laban Pegu	64	6002879265	1) Namkir part-I 2)Namkir Part-ii 3) Belaimora
65	Dipen Gayari	65	9101198615	1)Naharoni Mahonpur 2)No.1 Mahonpur 3)No.2 Mahonpur 4)Majgaon kachari 5)Jamuguri Uloni 6)Santipur

66	Karuna Sonowal	66	8011778935	1) No.2 Udaipur 2)Nahoroni 3)No.1 Hasong 4)Seren Sonowal Part-ii
67	Michiram Basumatary		8011321681	1)No.1Udaipur 2)Sereng Nepali
68	Rajani Mahanta	68	9954728293	1)No.1 Simen Chapori 2)No.2 Simen chapori 3)No.3 Simen Chapori 4)Seren Sonowal Hangama Chapori 5)Seren Sonowal Part-ii
69	Nikhil Borah	69	995494 6618	1)Dadhara madhuri 2)No.1 Boruah bali 3) dadhara Atokpur 4) No.2 Dadhara Atokpur 5) Lakhimpuria 6) No.2 Borauh Bali
70	Manash Patir	70	6000038428	1)Misamora 2)Karichuk 3)Annapur 4) MadhabPur
71	Kushal Pegu	71	8472007680	1) Kumolia 2) No.1 Rawon 3)No.2 Rawon 4) No.3 Rawon 5) Bukhajan 6) Santipur
72	Parash Basumatry	72	8471913234	1)Bailung Majgaon 2)Sonapur Part-I 3)Sonapur Part-ii 4)Narayanpur Rabha part-I 5)Hazongpur Rabha part-ii 6)Hazongpur Rabbha part-iii
73	Biswajit Dao	73	9365640187	1)Somkong Bazar 2)Soraibari 3)Somkong Pagro 4)Somkong Pagro Kayum 5)Somkong Damuk 6)Somkong Gaon 7)Namoni Pagro Bailung 8)No.1 Narayanpur Rabha
74	Binod Boro	74	9957043314	1)Sonapur Part- I 2)Sonapur Part- ii 3)Jikong Part-I 4)Narayanpur Part-I 5)Narayanpur Part-ii 6)Hauli Pam 7)Bish Ghora 8)Rongpuria
75	Rakesh Mipun	75	8753082274	1)No.2 Narayanpur 2)No.3 Narayanpur 3)Bilpar Namkir 4)Bilpar Kangkan Chapori 5)Lamajan Dimoruguri Bityan 6)Bilpar Bromapur 7)Bilpar Majgaon 8)Burusuti Bisnupur 9)Lamajan Boro 10)Lamajan Mising 11)Lamajan Joypur 12)Nilkya 13)Basbari
76	Raju Khaklary	76	9678429788	1) Uluwoni Majgaon 2) Uluwoni Mulan 3) Burusuti Barman 4) Shayalmari 5)No.1 Karnapur 6)No.2 Karnapur 7) Bogoriguri Part-i-ii-iii
77	Ajay Pegu	77	9101663183	1) kekon Dikhari 2) Kangkan Mising 3) No.2 Kailaali 4)N.3 Boro Gaon 5) No.3 Raown 6) Aanu Chapori Part-I
78	Padma Kanta Pegu	78	8011901094	1) Mechaki Chapori 2)Ramsing Chapori 3)Jawghuli 4)Kangkan Chapori 5)Aanu Chapori 6) Koila Alli 7)Mahonamukh

LIST OF GAON PANCHAYAT SECRETARY UNDER MSTD BLOCK, JONAI

SI No.	Name of Secretary	Name of G.P	Contact No.
1	Dhiren Doley	Rayang Bijoypur	9365595477
2	Nobin Ch. Doley	Rajakhana	9101049607
3	Rajendra Pd. Sahu	Telam	8638175195

4	Moina Pegu	Jonai	9010332587
5	Prasanta Taye	Gali Sikari	9707572589
6	Kumud Ch. Regon	Siga	7896621267
7	Sunil Doley	Sile	9401382339
8	Pulin Doley	Simen Chapori	6001141519
9	Babul Pegu	Dekapam	7896672043
10	Bipul Ch. Bardoloi	Ramdhan Dikhari	6001733991
11	Pronab Jyoti Pegu	Kemi Jelom	8876166799
12	Raju Wary	Somkong	8761800678
13	Khagen Pegu	Missamora	9365219403
14	Swapna Ranjan Moyengiya	Laimekuri	7002067808
15	Dharmanda Das	Bahir Jonai	8638574488

LIST OF PRESIDENT OF GAON PANCHAYAT

Sl No.	Name of President	Name of G.P	Contact No.
1	Jinita Kosari Kumbang	Bahir Jonai	6001151478
2	Sumita Muchahary	Dekapam	6001406701
3	Padmiti Mili	Gali Sikari	9101278381
4	Joyanta Bori	Jonai	8822255672
5	Bina Pegu Kumbang	Kemi Jelom	7086235565
6	Koleswar Kuli	Laimekuri	6002402289
7	Jerina Pegu	Missamora	8472055469
8	Munna Doley Patir	Siga	9101247436
9	Aliza Modi	Sile	8011372588
10	Leena Regon Taye	Ramdhan Dikhari	8011567593
11	Raj Kumar Pait	Rayang Bijoypur	9365911202
12	Dambaru Konwar	Simen Chapori	9101109575
13	Sukuram Barmha	Somkong	8638791569
14	Muhi Kanta Pegu	Telam	6001229166
15	Biren Pegu	Rajakhana	9954520376

LIST OF IDENTIFIED RELIEF CAMP UNDER JONAI REVENUE CIRCLE

Zone	Sl. No.	Name of School	Address	GPS	Altitude	Nos. Of Rooms Available	Intake Capacity (No. Of Human)	No. Of Toilets	Drinking Water Facility (Y/N)	Electricity (Y/N)	Kitchen Available (Y/N)	Child Friendly Space Available (Y/N)	Camp Incharge	Cont. No.
1	2	3	4	5	6	7	8	9	10	11	12	13	14	15
ZI	1	Bahir Jonai L.P.S	Bahir Jonai	N27 48.049 E95 14.870	120.9m	3	50	2	Y	Y	Y	Y	1. Anjan Pegu 2. Nilima Taye	1.9101001441 2.8011474930
	2	Lokapriya Gopinath Bordoloi L.P.S	Jonai Town	N27 49.082 E95 13.882	110.4m	2	30	1	Y	Y	Y	Y	Mrinal Kuli	6000049258

Z2	3	Tarajan L.P.S	Tarajan	N27 49.818 E95 14.455	108.6m	3	50	1	Y	Y	Y	N	Nandira Bori	9678298329
	4	Jonai Town L.P.S	Jonai Town	N27 49.511 E95 13.619	120.9m	3	50	2	Y	Y	Y	Y	Bornali Pegu	9954644128
	5	Jonai Town Hindi M.E.S	Jonai Town	N27 49.551 E95 13.609	119.7m	3	60	2	Y	Y	Y	Y	Dineswar Pd. Srivastav	9864525853
	6	Jonai Higher Secondary School	Jonai Town	N27 49.732 E95 13.524	117m	18	50	4	Y	Y	Y	Y	1.Paramananda Darig 2. Pranjit Kr. Pegu	1.9435509526 2.9101347507
	7	Jonai Girls College	Udaipur	N27 49.769 E95 13.881	105 m	16	150	4	Y	Y	N	Y	Khargeswar Pegu	9678195434
	8	M.S. Girls High School	Murkong Selek	E95 13.349 N27 49.339	114m	6	10	2	Y	Y	Y	Y	1.Dipti Doley Lagachu 2. Jayanta Taye 3. Lalit Tayeng	1.7002132573 2.8638470630 3.9864860053
	9	Jonai Science College	Udaipur	N27 49.799 E95 13.965	100 M	10	150	2	Y	Y	N	Y	Rajeswar Pegu	1.9365140425 2.9954822736
	10	Bera Chapori L.P.S	Bera Chapori	N27 45.637 E95 15.813	110.4m	2	30	2	Y	Y	Y	Y	1.Birinchi Pegu 2. Kaleswar Pao	1.6001449673 2.6001826704
	11	Fransalian High School	Jonai Town	N27 49.009 E95 13.101	127 M	12	300	4	Y	Y	Y	Y	Jacob Raising	9402210151
	12	UP Brahma Memorial Bodo High School	No.3 Murkung Selek Part-I	E95 12.794 N27 49.387	119.1m	5	50	2	Y	Y	Y	N	Bhumidhar Boro	9954738266
	13	Three Jey E.M. (V) High School	Jonai Bazar Ward No.3	N27 49.980 E95 13.434	123 M	4	40	2	Y	Y	N	Y	Boloram Boishya	9954440898
	14	J.N. Chille Tribal M.E.S	Jelom	N27 50.570 E95 15.473	122.4m	2	20	2	Y	Y	Y	Y	Naren Ch. Kuli	9707860703
	15	Kemi Jelem M.E.S	Purona Jelom	N27 51.524 E95 19.559	71.4m	3	50	2	Y	Y	Y	Y	Lakhikanta Pegu	9101211301
	16	Kemi Jelom High School	Purona Jelom	N27 51.958 E95 18.181	126 M	2	20	1	N	N	N	Y	Mahananda Doley	8011870461
	17	Tari Bijoypur Govt L.P.S	Tari Bijoypur	N27 47.376 E95 10.775	113.1m	3	50	2	Y	Y	Y	Y	Hirumoni Patir Medok	9508108958

	18	Bijoypur High School	Junekareng	N27 46.893 E95 10.038	119 M	7	70	4	Y	Y	Y	Y	Kamalsing Doley	9365062977
	19	Lisang Junior College	Junekareng	N27 49.182 E95 13.832	109.4m	4	50	3	Y	Y	N	Y	Bijoy Narah	9101704648
	20	Nahar Bandana L.P.S	Nahar Bandana	N27 45.570 E95 09.216	103.8m	2	30	1	Y	Y	Y	Y	Dhaneswari Pegu	8011569813
	21	Gali High School	Gali Bazar	N27 45.223 E95 07.354	114m	6	200	3	Y	Y	Y	Y	1.Padmaram Charoh 2.Jugen Gogoi	1.9954582339 2.9101072021
	22	Mechaki Gali Govt L.P.S	Gali Bazar	N27 44.486 E95 06.809	126m	3	20	2	Y	Y	Y	N	Biren Doley	9101208400
	23	2no. Sirampurua L.P.S	2no. Sirampurua	N27 44.818 E95 10.056	120.9m	2	20	2	Y	Y	Y	N	Umedhar Pegu	8822919623
	24	Bijoypur L.P.S	Namoni Bijoypur	N27 45.638 E95 10.248	121.5m	2	40	2	Y	Y	Y	Y	Jibeswar Tao	8011146818
	25	Gali Chapori L.P.S	Gali Chapori	N27 45.345 E95 05.469	126m	2	30	1	Y	N	Y	Y	Manabjyoti Gogoi	9101072667
	26	Bor Bali High School	No.1 Borbali	N27 45.142 E95 06.263	97 M	3	20	1	N	N	N	N	Keshab Kardong	9954035794
	27	Nahar Burisuti Ruwad M.E.S	Nahar Bijuli	N27 44.655 E95 09.114	150.9m	2	20	1	Y	Y	Y	Y	1. Hiren Kuli 2. Ranju Kumar Pegu	1. 6001522413 2. 9678188516
	28	Mamorchuk L.P.S	Namoni Mamor	N27 46.656 E95 09.919	106.8m	2	20	2	Y	Y	Y	Y	Hinc Pegu	9954520288
Z3	29	Telam High School	Telam	N27 44.560 E95 02.079	197 M	12	120	4	Y	Y	Y	N	1.Tulsinaryan Doley 2.Jaganath Doley	1.9954643291 2.9678218768
	30	Dony:Polo M.E.S	Telam	N27 44.422 E95 00.699	93.9m	3	60	3	Y	Y	Y	N	Rambilash Kutum	7086949602
	31	Kemere L.P.S	Kemere	N27 43.468 E95 01.965	92.1m	2	20	2	Y	Y	Y	N	Jerina Pathari	8011942974
	32	Punya Jyoti M.E.S	Telam Borhati	N27 44.138 E95 01.899	99.3m	5	100	4	Y	Y	Y	N	Roma Kt.Bori	9954643011
	33	Bordondi Mising L.P.S	Bordondi	N27 45.240 E95 02.700	87m	2	40	1	Y	Y	N	Y	Kushalya Pegu	7896471749

	34	Bordondi Boro M.E.S	Bordondi	N27 44.911 E95 02.377	88.5m	4	80	2	Y	Y	Y	Y	Dhaniram Goyari	9101895152
	35	Ramdhan M.E.S	Ramdhan	N27 43.932 E95 03.485	99.6m	5	100	1	Y	Y	Y	Y	Udeswar Doley	9678538680
	36	Laimekuri Koneng High School	Laimerkuri	N27 44.975 E95 04.525	147.6m	4	60	2	Y	Y	Y	N	Dekanath Taye	6001480438
	37	Laimekuri Higher Secondary School	Laimerkuri	N27 45.214 E95 04.432	147.6m	10	200	2	Y	Y	Y	Y	Rupa Doley	8473084885
	38	Borong Lali Janajati High School	Borong Telijan	N27 45.208 E95 02.886	116 M	5	50	0	N	N	N	N	Biren Kuli	9707254557
	39	St.Francis De Sales High School	Telam Bazar	N27 45.792 E95 00.455	117 M	12	200	3	Y	Y	Y	Y	Fr Sibi Mathew	8471802614
	40	Ramdhan Dhikari High School	Ramdhan Dhikari	N27 43.723 E95 03.293	96 M	2	40	0	Y	N	N	Y	Purusuttam Doley	9101429268
	41	Somkong High School	Somkong	N27 40.339 E94 53.674	91.5m	10	100	2	Y	Y	Y	Y	1. Harjit Roy chowdhury 2.Kamala Pegu	1.8638296427 2.9101589500
Z4	42	S.B Boro High School	Manikpur	N27 43.364 E94 53.710	100.8m	11	150	2	Y	Y	Y	Y	1. Soneswar Basumatary 2.Dipankar Narzary	1.9678267145 2.8638495041
	43	Simen Chapori Senior Sec. School	Simen Chapori	N27 71.0269 E94 88.3996	150.M	5	80	2	Y	Y	N	Y	1. Ranjan Pegu 2.Diganta Pegu	1.9954339114 2.8473046864
	44	Rongpuria L.P.S	Rongpuria	N27 40.037 E94 52.244	111.9m	2	20	1	Y	Y	Y	Y	1. Horendra Boruah 2.Rupali Handique	1. 9678827690 2. 9954792313
	45	Pachim Simen Chapori Adarsha High School	Baruah Bali	N27 41.116 E94 52.869	114 M	8	160	2	Y	Y	Y	Y	1. Anil Bezboruah 2.Torun Gogoi	1 .9957611330 2. 9957611330
	46	Simen Chapori High School	No.3 Simen Chapari	N27 43.221 E94 53.447	106.8m	10	150	2	Y	Y	Y	Y	Girin Doley	9577425113
	47	Simen Chapori Girls M.E.S	No.3 Simen Chapari	N27 42.915 E94 52.955	117.9m	3	60	2	Y	Y	Y	Y	Dinaram Saikia	9101405053
	48	Shankardev Shishu Niketan	No.3 Simen Chapari	N27 43.100 E94 53.061	127 M	8	200	1	Y	Y	N	Y	Surjit Narzary	91011 83434
	49	Simen Chapori Jatiya Vidyalaya	No.1 Simen Chapori	N27 43.053 E94 52.983	124 M	6	150	1	Y	Y	N	Y	Debananda Phukan	99543 43376

	50	Jubilee Model School (V)	Manikpur	N27 43.331 E94 53.669	117 M	6	150	1	Y	Y	N	Y	Chhantei Koila	93657 64652
	51	Dekapam High School	Kompany	N27 45.205 E94 56.001	121.5m	10	200	4	Y	Y	Y	Y	Hemadhar Pegu	9954363671
	52	Paschim Jonai Jr. College	Bhilaimara	N27 44.889 E94 55.805	115 M	4	100	4	Y	Y	N	N	Gupiram Doley	9101086589
	53	Rawon Kumoliya Mising High School	Rown	N27 41.373 E94 55.981	112.8m	4	100	2	Y	Y	Y	Y	Bipin Pegu	9957245636
	54	K. K. Patir High School	Missamara	N27 42.411 E94 57.012	116.7m	5	200	3	Y	Y	Y	Y	Sadananda Pegu	6001081264
	55	Lamajan L.P.S	Lamajan	N27 37.790 E94 53.738	105.9m	2	20	1	Y	Y	Y	Y	Kalinath Mili	6900418110
Z6	56	Barang Madhyapur L.P.S	Barang Madhyapur	N27 43.075 E95 04.904	129.6m	2	30	1	Y	Y	Y	Y	Hari Narayan Pegu	9365172693
	57	Munmuni Kutum M.E.S	Munmuni Kutum	N27 41.816 E95 06.937	92.4m	2	30	1	Y	N	Y	Y	Tarun Kuli	6000730329

LIST OF IDENTIFIED HIGH RAISED/SAFE PLACES UNDER MSTD BLOCK

SL NO.	NAME OF GP	NAME OF PLATFORM SCHEMES	STATUS
1	Bahir jonai	Raised Platform At Boginadi	Good condition
2	Bahir jonai	Raised Platfrom At Ruhitpur Deori.	Good condition
3	Bahir jonai	Raised Platfrom At Arne Chapori	Good condition
4	Bahir jonai	Raised Platfrom At Sonowal Khatoni	Good condition
5	Bahir jonai	Raised Platfrom At Boginadi Machuwa Camp.	Good condition
6	Bahir jonai	Raised Platfrom At Bera Chapori.	Good condition
7	Gali Sikari	Raised Platform At Galighat With Cattle Shed	Good Condition
8	Gali Sikari	(Raised Platform At Galighat With Cattle Shed.	Good condition
9	Gali Sikari	Raised Flatfor At Galighat Maj Khuwa	Good condition
10	Gali Sikari	Raised Platefor At Toll Mamor	Good Condition
11	Laimekuri	Raise Platform At Borong Tinisuti	Good Condition
12	Laimekuri	Raised Platform At Buriachapori	Good Condition
13	Laimekuri	Raised Platform At Rameshing Chapori	Good Condition
14	Laimekuri	Raised Platform At Anu Chapori	Good Condition
15	Laimekuri	Raised Platform At Borman Bazar Kula	Good Condition



16	Laimekuri	Raised Platform At Anu Chapori	Good Condition
17	Laimekuri	Raised Platform At Borong Kangkan Chapori	Good Condition
18	Laimekuri	Raised Platform At Pipalguri And Moderguri	Good Condition
19	Laimekuri	Raised Platform 2 Karnapur	Good condition
20	Laimekuri	Raise PlatformAt Uper Telijan	Good Condition
21	Laimekuri	Raise Platform Ujoni Zauguli	Good Condition
22	Laimekuri	Raised Platform At Major Zauguli	Good Condition
23	Laimekuri	Raise Platform At Middle Telijan With Torapam	Good Condition
24	Misamora	Raised Platform And Shelter Shed At No. 1 Nawkata	Good condition
25	Misamora	Raise Platform And Shelter Shed At No. 3 Nawkata	Good condition
26	Misamora	Raised PlatformAt No. 1 Nalbari Village	Good Condition
27	Misamora	Raised PlatformAt No. 2 Nawkata Village	Good Condition
28	Misamora	Raised Platform At No.4 Madhupur	Good Condition
29	Misamora	Const. Of Raised Platform At Ruwad Village.	Good Condition
30	Rajakhana	Constrution Of Higland Flatfrom At Naharjun Kekon Dolung	Good condition
31	Ramdhan Dikhari	Raised Platform At Lanka Gaon	Good condition
32	Ramdhan Dikhari	Raised Platform At Uluoni Janpara	Good Condition
33	Ramdhan Dikhari	RaisedPlatform Jamuguri Badula Centre	Good condition
34	Ramdhan Dikhari	Raised Platform At Uluoni Joypur	Good Condition
35	Ramdhan Dikhari	Raised Platform At Koila Ali Kankan	Good Condition
36	Ramdhan Dikhari	Raised Platform At No 1 Mulan	Good Condition
37	Ramdhan Dikhari	Raised Platform At No 2 Jamuguri	Good Condition
38	Ramdhan Dikhari	Raised Platform At Uluoni Jaji	Good Condition
39	Ramdhan Dikhari	Raised Platfrom At Pakuri Guri	Good Condition
40	Ramdhan Dikhari	Raised Platform At Mulan Palo Gaon	Good Condition
41	Ramdhan Dikhari	Raised Platform At Badalpur Mulan	Good Condition
42	Ramdhan Dikhari	Raised Platforma To Kaila Ali	Good Condition
43	Sille	Raise PlatformTo Bera Bengali Ghat	Good Condition
44	Sille	Raised PlatformAt Arna Chapori	Good condition
45	Sille	Raised Platform At Kobu Chapori	Good Condition
46	Sille	Raised Platform At Madhya Kobu	Good Condition
47	Sille	Raised Platform At Kobu Chapori	Good Condition
48	Somkong	Raised Platform At Lomba Apsora	Good condition
49	Somkong	Raised Platform At Lambachapori	Good condition
50	Somkong	Raised Platform At Chengajan Koibatta	Good condition
51	Somkong	PlatformAt Sengajan Guwala	Good condition
52	Somkong	Platform At Lomba Milon	Good condition
53	Somkong	Raised Platform At Lokhi	Good condition

54	Somkong	Raised Platform At Narod Guli	Good condition
55	Somkong	Raised Platform At Chengajan Koibatta	Good condition
56	Somkong	Raised Platform At Lamajan Bihia Gaon	Good Condition
57	Somkong	Raised Platform At Lomba Apsora Village	Good condition

RELIEF CAMPS MANAGEMENT:

During any Disaster the effected people are immediately evacuated and shifted into a safer place which can be a high raised platforms or a relief camp for rendering basic facilities. However this year it will be challenging due to the on-going COVID-19 pandemic across the world which has also affected Assam.

In case of setting up of relief camps in Schools, the Head Masters/Principals will be overall in-charge of concerned relief camps and must be present in the respective camps every day till the camp is operational. The Head master will be assisted by two assistant teachers. Further for any query regarding relief camps, directly contact the below mentioned mobile nos.:

1. Sri Phatik Doley, Inspector of School, Jonai    M. No. 9435088921
2. Sri Premo Nath Doley BEEO, Jonai    M. No. 6000419767
3. Miss Ritu Dutta, Field Officer, DDMA    M. No: 9101098320

In this regard certain actions must be taken into consideration which is as follows:

Concern	Phase of Disaster	Level of Action	Actions to Address the Issue/ Concern	Responsible Stakeholder	Surveillance by the responsible Stake holder
For immediate and temporary habitation of the disaster effected inhabitants	Pre Disaster	Preparedness	The BEEO will provide a detailed list of schools along with the presence of basic facilities like toilet, electricity etc. that can be used as relief camps during flood.	BEEO	Thoroughly studied and indentified before any disaster.
			The list of high raised platforms must be identified by the Gaon Pradhans and L.M.	Gaon Burha and L.M.	
			To validate “social distancing” each person will be allotted 7sp metre and each tent will be setup at a distance of at least 20 metres from one another.	Camp incharge, LM and GB.	
			Allotment of separate rooms for people belonging to vulnerable groups namely Children (upto 6years), Pregnant/Lactating Women and elderly where they will stay isolated from other people.	Camp incharge with assistance of Admistration Relief Branch.	
			Pre-identification of isolated buildings for suspected cases of COVID-19.	Circle officer	
			Sanitize each relief camp before Setup.	PHED	
	During Disaster	Implementation	Identification of Pregnant women/lactating mothers in the camps and Provide basic Health checkups    supplements and infant feeding corners for better nourishment of the unborn/ infants.	Medical officials, Pharmacists & ANM	While the camp is being set up.
			Provide Mask and Hand wash to the inmates.		Health status must be checked every day till the last day of camp.
			Green fodder must be provided to the livestock of the camp inmates.	Veterinary dept with help of camp incharge.	Once in a week.
			Providing timber in Kitchen.	Forest Dept.	When the camp is set
			Render relief materials like food, clothes, candle, tarpaulin etc. & update the status of the relief camps.	Administratio n with help of Lot Mandals.	Once in two days.
			Provide Drinking water ,temporary toilets and Tap for hand washing (30 litre/person/day)	PHED	When the camp is set
		Waste Management	Waste must be kept into closed Dustbins and burn everyday in Morning and Evening.	Inmates with Assistance of camp incharge	Twice a day.

		Law & Order	For the safety and maintenance of law and order in the camp.	2 Police officials appointed in each camps	All the time till the camp is operational.
		e-help desk	All kind of possible facilities provided through e-help platforms in order to provide psychological support to the inmates.	Aapda mitra Pratirodhi Bondhu Volunteers	All the time till the camp is operational.
	Post Disaster	Sanitization	Camp must be sanitized with Disinfectant.	PHED	After the camps are not operational.
		Submission	APRs for relief materials are to be submitted by the Lot Mandal.	Lot Mandal	

DOS AND DON'TS INSIDE THE RELIEF CAMPS:

Dos✓✓✓	Don'ts×××
✓Maintain Basic Hygiene inside camp	×Chewing and Spitting of Tobacco
✓Use of Mask inside the camp	×Roaming inside the camps without any reason.
✓Regular Hand Washing	×Smoking and Alcohol
✓Litter garbage in dustbins	× Damage of infrastructure,electric boards, fans etc. of relief camps

HEALTH MANAGEMENT TEAM

In order to provide prompt and adequate first aid and primary medical service to the Victim and cross –Check the outbreak of epidemic (Covid-19) in the flood affected areas there will be Health Management Team under the leadership of Medical and Health Officer-Dr.K.K.Kaman SDMHO. The Nodal Medical Team will reach out to the affected people .Health Dept. will make special vigil about the health condition of expectant mother and children in the affected areas and all grass root health functionaries may be instructed in this regard. Along with that in connection to COVID-19 the entire suspected people will undergo swab test. They will also provide hand sanitizers, masks &hand wash to the inmates in relief camps. The following are the list of officer in-charge & nodal officers who are further assist by paramedical staff:

SI No	Name	Designation	Ph No
1	Dr. C.K Mili	SDMHO, Officer incharge	7002113036

- ❖ Ambulance: 108
- ❖ State Helpline No. For COVID-19: 104
- ❖ Dist. Helpline No. For COVID-19: 1077 / 9859916060/03753224014
- ❖ Control Room / helpline: Mr. Debajit Pegu- 9864963194  
Mr. Monuj Bordoloi- 9678924284

DRINKING WATER AND SANITATION

Drinking Water, Hand washing facilities, Toilets and Sanitation will be looked after by Sri Debojit Patir, AEE,PHED. He will ensure that all the norms of COVID-19 in terms of hygiene and Sanitation are maintained during any disaster.

SI No	Name	Designation	Ph No
1	Sri Debojit Patir	AEE,PHED,Jonai	8638029838
2	Sri Raj Kumar Pegu	JE, PHED,Jonai	8638243011
3	Sri Pranjal Gohain	JE, PHED,Laimékuri	6000265012

ANIMAL HUSBANDRY AND VETERINARY DEPARTMENT

Animal Husbandry and Veterinary shall look after health of the cattle population of the Sub-division under the leadership of Dr Pranjal Chetia, SDVO Jonai. The Sub-Divisional Veterinary Officer is also entrusted with supply of green fodder and treatment to cattle livestock.

SI No	Name	Designation	Ph No
1	Dr Pranjal Chetia	SDVO,Jonai	7637963963
2	Dr Binud Kachari	VO, Mobile Vety. Dispensary	9435386675
3	Dr Gautam Doley	VO, ICDP,Jonai Dispensary	9435682949
4	Dr Bhaskar Jyoti Kalita	VO, Simen Chapori Dispensary	7002773502
5	Dr Kuldeep Kalita	BVO,Jonai Dispensary	7002683809
6	Dr Kangkan Kalita	VO, Kemi Dispensary	6000528310
7	Sri Thaneswar Sonowal	SVFA, Telam Sub center	8822035831
8	Sri Mohan Handique	SVFA,Simen Chapori Dispensary	8011853765
9	Sri Sorot Sonowal	VFA,Jonai Dispensary	6001682942
10	Sri Girish Deori	VFA,Jonai Dispensary	7896833719
11	Sri Jyotish Deori	VFA,Kemi Dispensary	6001363714

12	Sri Hitesh Kouli	VFA,Kemi Dispensary	8011413535
13	Sri Guna Kt. Baruah	VFA, Kemi Dispensary	9101306594
14	Sri Mithisar Basumatary	VFA, Simen Chapori Dispensary	8638982965

### FISHERY

The Fishery Dept will conduct awareness camps and provide technical guidance to protect fish stocks, supply departmental aid and inspect fish health and provide medicines in case of diseases under the supervision of SDFDO, Jonai assisted by FDO, FD etc.

SI No	Name	Designation	Ph No
1	Sri Ganesh Borah	SDFDO, Jonai	9859556701
2	Miss Shilparani Hazarika	FDO,Jonai	7896646068
3	Sri Indeswar Patir	ADO,Telam	9957245982

### AGRICULTURE

The Agriculture Dept will take precautionary measures to minimise the crop loss due to crop damageduring any disaster.The dept will raise the flood resistant variant seedling and keep ready for distribution among the affected farmers. Inventory of Departmental Resource will be looked by a team under the leadership of SDAO, Jonai who is assisted by ADO & AEA etc.

SI No	Name	Designation	Ph No
1	Sri Pradip Gogoi	i/c SDAO, Jonai	7002509317
2	Sri Pankaj Puram	ADO,Jonai	8724031667
3	Sri Dibya Jyoti Borah	ADO,Telam	7002303770
4	Sri Sunil Doley	AEA, Jonai	9954081583
5	Sri Dhrubajyoti Dutta	AEA,Jonai	9954346548

Actions taken by the Agriculture department

No of Phases	Time of Probable occurrence of Flood	Proposed strategies to be adopted
Pre-Flood	Mid April to Mid June	Buffer Stocking of Seeds Awareness & training
During Flood	Mid June to September	Distribution of excess seedlings available at farmers through field staff Arrangement of Nutrient Feeding Community Nursery Distribution of Paddy and pulse seeds ( Pre-Rabi)
Post Flood	October Onwards	Distribution of Rabi seeds Distribution of summer paddy seeds Plant protection measures

### FOREST DEPARTMENT

The Forest related activities will be looked under the supervision of Range Officer, JonaiRange.They will also provide fire wood in relief camps.

SI No	Name	Designation	Ph No
1	Sri Mukut Rabha	Forest Range Officer,Jonai Forest Range	9707026027

### SUPPLY OF ESSENTIAL MATERIALS

The Food, Civil Supplies & Consumer Affairs (FCS& CA) department will be maintaining buffer stock for emergency procurement during relief operations and in quarantine centres.

### LAW AND ORDER

Maintenance of Law & order during the time of Disaster in the Circle shall be responsibility of the concerned Officer in chargeof , JonaiPolice Station, , Simen Chapori Police Station and Telam Out Post under the supervision of Sri Bhargav Moni Das SDPO, Jonai

SI No	Name	Designation	Ph No
-------	------	-------------	-------

1	Sri Bhargav Moni Das	SDPO, Jonai	6026900342
---	----------------------	-------------	------------

Police Station-100

PWD JONAI RURAL ROAD DIVISION

PWD Jonai Rural Division will look after the maintenance & improvement works of Rural Roads under PWD Jonai Rural Road Division.

SI No	Name	Designation	Ph No
1	Sri Homen Hazarika	AEE,PWD Jonai Rural Road Division	7002690430
2	Sri Upen Gogoi	JE,PWD(R), Jonai	6001548969
3	Sri Sankar Milli	JE,PWD(R), Jonai	8011305529

WATER RESOURCE DEPARTMENT

The jurisdiction under Jonai Water Resources Sub-Division covers the river Lali, Siang, Siley etc and many tributaries which are perennial in nature and cause large scale flood devastation. The dept deals with the identification of areas which are prone to Flood and erosion, monitor the water levels of river during monsoon and Building of embankments etc to reduce or mitigate devastation due to flash flood &river erosion.

There is only one embankment system under this Sub-Division which runs alongside of Siley River in Tinimile Ghat in a length of 10 km.

Any breach/cut, erosion report over topping are to be reported by field office immediately to the Office in-charge who will disseminate the same through W.T. message etc to the concerned higher Authority.

The flood materials like empty cement bags, 8G wire, Wire rope, U-Bolt procured as per requirement and these materials will be stored in the Sub-Divisional store of the following Sub-divisions.

In Jonai Revenue Circle, Water Resource department work will be supervised by Sri Jawaharlal Roy AEE WRD and will be assisted by Sec-Eng, UDA, Jr. Asstt, and Section Asstt etc

SI No	Name	Designation	Ph No
1	Sri Jawaharlal Roy	AEE, Jonai	9957650249
2	Sri Numal Ch. Mili	Sec-Eng, Jonai	8638039810

FIRE & EMERGENCY SERVICES

The Fire Service along with SDRF deals with rescue and evacuation of people during Floods and other Disaster under the supervision of Sri Prasanta Pegu, Station Officer, Jonai. They work immediately for rescue once there is an disaster with a number of 3 (Three) Inflatable Rubber Boats, 20(Twenty) life jackets and2 (Two) water tender pumps 1(one) mini water tender pump having a water holding capacity of 4500l, 300l and 200l, 1(one) mini truck, 1(one)M/WMFTP and 3(three) portable pump.

Station Number- 6002182442

SI No	Name	Designation	Ph No
1	Sri Prasanta Pegu	SO, F&ESS, Jonai	6001390136

PWD (BUILDINGS)

The department needs to identify weak lifeline buildings and develop strategy for their strengthening, prevention, protection, structural rehabilitation, retrofitting. They should Work towards Performance Based Seismic Design. They alsoProvide technical guidelines for construction of new buildings and Supervise the civil work activities and ensure safe construction. In the Sub-Division the dept is supervised by Sri Sunil Doley, AEE, PWD (B), Jonai.

SI No	Name	Designation	Ph No
1	Sri Sunil Doley	AEE,PWD(B), Jonai	8133849671

CHILD DEVELOPMENT PROJECT OFFICER

MSTD Block is Sub-Divided into 16 Circle and each circle is look after by Supervisor who will follow up Lactating, Pragnant mothers and Children upto the age of 6 years during any disaster under the supervision of Smt Parismita Saikia, CDPO, ICDS,MSTD Block.

SI No	Name	Designation	Ph No
1	Smt Parismita Saikia	CDPO, ICDS, MSTD Block	7002238626
2	Smt Jeuti Saikia Sonowal	Supervisor, Kemi Jelem	9365386129
3	Smt Bimala Basumatary	Supervisor, Bahir Jonai & Bahir Siley	8638357600

4	Smt Anima Doley	Supervisor, Rajakhan & Rayang Bijoypur	7086208733
5	Smt Jyotika Doley	Supervisor, Gali Sikari & Siga	7002012967
6	Smt Phuloni Narah	Supervisor, Laimekuri	9101952635
7	Smt Moni Borpatra Gohain	Supervisor, Dekapam&Misamora	7002427780
8	Smt Leena Pegu	Supervisor, Telam &Ramdhan	9365523749
9	Smt Shashi Prova Sonowal	Supervisor, Lamajan & Somkong	9954643852
10	Smt Girija Medok	Supervisor, Jonai Bazar	6000654272

PREVENTION & MITIGATION PLAN

FLOOD:

Flood mitigation refers to the measures aimed at prevention and preparedness. It reduces the actual or probable impact of floods on the people and their environment. The objective of flood mitigation is to control changes in the volume of run-off, peak stage of the flood, time of rise and duration of floodwaters, and location of flooding. The mitigation measures should be oriented to take proper care of these problems and thus will automatically reduce the impact of flood in the district. The various measures adopted for flood mitigation may be categorized in two groups structural and non-structural.

Structural

Construction of embankments/floodwalls along the river bank and improvement of the channel (by WRD).

Diversion of flood water (by WRD).

Careful location of new facilities, particularly community facilities such as schools, hospitals and other important infrastructure away from flood prone areas.

Non-structural

Collection of daily rainfall data (by WRD).

Flood forecasting and warning (by WRD & General Administration).

Prepare detailed floodplain map of the district, based on extent of land submerged, and assessment of damages. Analyze how the pattern of flooding has changed over a period of time (by WRD &General Administration).

Plantation in the catchment areas to check soil erosion (by Forest Dept),

Awareness programme.

STORM:

Jonai Circle is frequently strike by cyclonic storm during pre-monsoon season causing widespread damage to the crop and other properties. The main mitigation strategies for stormhazards are a well-informed public and an effective warning system. The following mitigation measures can be adopted to reduce the impact of cyclonic storm.

Planting wind breaks in the most vulnerable locations (by DFO).

Construction of strong wind safe public buildings which can be used for community shelter in settlements (PWD).

Crops can be protected by introducing agricultural practices and cultivation of those crops which are more resistant to high winds.

Compilation of meteorological data for forecasting of storm (by Deptt. concerned).

Public dissemination of information through mass media, poster campaigns and village meetings (by Circle).

FIRE ACCIDENT:

The following mitigation measures may be taken up to contain fire accident:

Installation of fire extinguisher cylinders in all institutions (by concerned institute).

Construction of fire hydrant in fire prone areas (by PHED/Police/DA).

Installation of fire warning systems in community facilities such as in school and hospitals (by concerned institute).

No attachment of thatch houses in govt. buildings (by DA).

EPIDEMIC:

The Health Department and Veterinary Department are the nodal agency responsible for monitoring and control of epidemics. Mitigation measures for control of epidemics would include:

Identification of areas prone to certain epidemics must be updated to access field requirements (by DMO & DVO).

Testing laboratories in district hospital must be well equipped and updated (by DMO).

Regular flow of data from both govt. establishment and NGOs run hospitals (by DA).

Isolating and rapid testing of person with symptoms of epidemic or person coming from affected areas/zones/states

#### **ROAD ACCIDENTS:**

Many lives were lost and casualties are reported annually due to road accident, which is caused due to reckless driving and poor road conditions. The following measures may be adopted to mitigate road accidents: -

Installation of speed monitoring machine in busy areas (by Transport Department, police).

Strict implementation of motor vehicle Act (Transport Department, Police).

Installation of traffic sign boards (by Police).

Carry of First Aid Box in every vehicle must be made mandatory (by Police/DTO (transport)).

Insurance of all vehicles must be updated (by Police).

Awareness about traffic rules should be imparted to all drivers and commuters through IEC (by police).

#### **TRAINING AND AWARENESS GENERATION**

Several Public awareness programs on Flood & Earthquake Preparedness conducted successfully in different villages.

Training of Task Force Members on Search, Rescue and First Aid conducted.

Conducting Earthquake Mock Drill in Educational institutions.

Conducting Flood Mock Drill in different Flood Prone villages.

Training on Earthquake and Flood Risk Mitigation and Management conducted in different schools and hospitals.

#### **LESSONS FROM LAST FLOOD**

The administration with the help of Circle Officer and its Staff has been successfully managing the disaster caused by hazards like Flood in every year, but there have been a number of lessons that need constant verification and updating for a successful execution of the plans.

Sufficient stocks of Food grains and cattle feeds need to be stored in several locations which are accessible during emergencies and from the relief operations can be carried out without hindrances.

The Pre designated nodal Officers for managing those Shelter camps within short notice.

The physical and mental health along with basic hygiene of people should be taken care during Flood. Especially health of pregnant women and vulnerable health groups in the relief camps should be strictly monitored and institutionalized, if there is a chance of delivery of medical emergency during flood.

Relief Camps must be ready prior to Floods.

Pre Flood mock drill must be conducted in the subdivision for better response during flood.

Circle Officer

Jonai Revenue Circle  
Jonai

**FLOOD CONTINGENCY PLAN  
OF DHEMAJI REVENUE CIRCLE  
2023**



## **CONTENT**

### **I.INTRODUCTION:**

- PROFILE OF DHEMAJI REVENUE CIRCLE
- LAST YEAR OVER ALL FLOOD REPORT.
- LIST OF VILLAGES SHOWING NAME OF LOT MONDAL AND LOT GAONBURHAS.
- LIST OF OFFICIALS IN THE DHEMAJI REVENUE CIRCLE.
- VILLAGE WISE POPULATION LIST.
- NAME AND CONTACT NUMBERS OF POLICE PERSONNEL AND EMERGENCY SERVICES.

### **II.CONTINGENCY PLAN:**

- ZONATION OF FLOOD PRONE AREAS.
- LIST OF THE MOST FLOOD PRONE VILLAGES.
- LIST OF MODERATELY FLOOD PRONE VILLAGES.
- LIST OF LESS FLOOD PRONE VILLAGES.
- LIST OF PRE-IDENTIFIED RELIEF CAMPS.
- NAME AND CONTACT NUMBER OF RELIEF CAMP (PRE IDENTIFIED) IN-CHARGES.
- LIST OF NAME AND CONTACT NUMBERS OF PRIVATE BOAT OWNER .
- LIST OF GAONBURHAS OF FLOOD PRONE AREA.
- LIST OF VILLAGES WHERE RAISED PLATFORMS NEEDED.
- CONCLUSION.

## **BASIC INFORMATION ON DHEMAJI REVENUE CIRCLE**

1. Name of Revenue Circle: Dhemaji Revenue Circle.
2. Name of Sub-Division: Dhemaji.
3. Name of District: Dhemaji.
4. Circle Officer i/c: Dr. Upashana Duarah.
5. Geographical Location: Latitude - 27°47' 966.53"  
Longitude - 94° 56' 746.40"
6. Total Population: 1, 68,862 Nos. (As per Census-2011).
7. Total area of the Circle: 3, 68,963B-01K-02Lessa or 49,392.666 Hectors.
8. Circle Boundary- North- Arunachal Pradesh and Jonai Sub-Division.  
  
South- Dhakuakhana Revenue Circle.  
  
East- Kanibil River and Sissiborgaon Revenue circle.  
  
West- Kumatia River and Gogamukh Revenue Circle.
10. Total No. of Mouzas: 2 No. Dhemaji and Machkhowa.
11. Total No. of Lot: 18 Nos.
12. Total No. of Revenue Villages: 299 Nos.
13. Total no. of NC village: 11 nos.
14. Total No. of Dev. Blocks: Dhemaji and Machkhowa.
15. Total No. of Police Station: 1 No. Dhemaji P.S.
16. Total nos of Out-post: Machkhowa OP.
17. Total No. of Lot Gaonburha: 69 Nos.
18. Total No. Tribal Belt and Blocks: Nil
19. No. of Tea Estates: Nil
20. No. of Char Area: Nil
21. Names of some rivers and tributaries: - Brahmputra, Jiadhal, Kumatia, Laipulia, Moridhal, Rainadi, Kanibil and Gainadi.

## **INTRODUCTION**

Dhemaji Rev. Circle is annually affected by natural disasters like flood, erosion and storms of which the flood is most devastating, causing great loss of standing crops damage to public property like Roads, Schools, and Houses etc. The entire Circle area is a riverine tract. The District is in a cardinal location where steep slope of Eastern Himalayas instantly drop, forming a narrow valley, which continuously widens towards the western side. Again due to its Geographical location and topography, numerous tributaries flow out of Arunachal Pradesh towards Dhemaji which forms an intricate network of rivers. These tributaries swell up during rainy weather and flood the villages lying along bank of the rivers. This flood may sometimes last from a few days to many weeks. Along with water floods also carry large sediments from hilly area to the plain of Dhemaji district causing huge devastation by way of sand and silt deposited. After the flood water recedes some time large amount of salination takes place causing damage to cultivable agriculture land which is another recurring problem. Major flood is experienced mainly on the western part of the Dhemaji Rev. Circle due to Jidhal and Kumatia Rivers and the Southern part due to river Brahmaputra. Sometimes flash floods take place at the Eastern part of the Dhemaji Rev. Circle due to river Rai, Moridhal and Kanibil.

In the year 2009-10, 165 Nos. of villages were affected by flood affecting a total population of 53,661 Nos. Approximately 4316 Hectares of agricultural land 33120 Hectors of crop area was affected resulting in loss of standing paddy crops. In the year 2010-11, 165 Nos of villages were affected by flood affecting a total population of 53,661 Nos. Approximately 4316 Hectares of agricultural land 5463 Hectors of cropped area was affected resulting in loss of standing paddy crops. During the flood of the year 2011-12, 137 Nos. of villages were affected by flood affecting a total population of 62533 Nos. Approximately 6887 Hectares of agricultural land 28295 Hectors of cropped area was affected resulting in loss of

standing paddy crops. In the same year 12174 Hectares of land area was lost due to erosion at village Tekjuri No. 2, Jamnichuck No1 Karmipathar and 62 Nos of families were affected and had to be shifted to relief camps. At present these families are residing at Jiadhal Reserve Forest and Bramaputra Dyke. Due to erosion during the year 2011-2012, 310 Bighas (41.478 Hectares) of land was lost. In the year 2012-13, 18 Nos. of villages were affected by flood affecting a total population of 5057 Nos. Approximately 300 Hectares of agricultural land 19612 Hectors of cropped area was affected resulting in loss of standing paddy crops. In the 2013-14, due to breach of Jiadhal left bank dyke at No .2 Tekjuri village 230 nos. of villages were affected by flood affecting a total population of 74,514 Nos. Approximately 15,316 Hectares of agricultural land was affected resulting in loss of standing paddy crops. In the year 2014-15, 263 nos. of villages were affected by flood affecting a total population of 108679 Nos. And 2 nos. human live lost Approximately 35,498 Hectares of agricultural land was affected resulting in loss of standing paddy crops. In the year 2015-16, 73 nos. of Villages were affected by flood in which 17nos village were highly affected. During this flood a total population of 26675 nos. And 4no's human live lost and approximately 30,000 hectors of agricultural land was affected resulting in loss of standing paddy crops. In the year 2017-18 in Dhemaji Revenue Circle flood was occurred but severity was less. Again in 2018-19 Flood occurred due to heavy rainfall at Arunachal Pradesh and a breach point at Kumatia Dyke by Jiadhal River. Though the severity was less but flood again hits Dhemaji Revenue Circle in the year 2020 and affected 19 nos of village and 800 families. In 2021 again flood hits Dhemaji Rev. Circle and affected 37 nos of villages and 2504 nos of families. Along with flood, erosion, storm, Lightning etc also affects Dhemaji in a smaller Scale from time to time resulting in loss of public property. Other natural disasters that are likely to take place are earthquake and fire.

Therefore, an action plan is drawn up for proper management and response to all types of disaster with the main focus on flood for rescue and relief operation.

• **Last year (2022) Overall flood report:**

Sl. No	Overall Flood report	For the year 2022
1	Total Revenue Village affected.	18 nos.( 33 Hamlet)
2	Total crops area affected.	197 Hector
3	Total population affected.	7167 nos.
4	Total GR distributed villages.	18 nos.
5	Numbers of Relief camps.	2 nos.
6	Total House damaged.	1 nos.
	a. Partially (Pucca)	Nil
	b.Partially (Katcha)	20 Nos.
	c.Fully (Pucca)	1No
	d.Fully (Katcha)	11 Nos.

• **LIST OF VILLAGES SHOWING NAME OF LOT MANDALS AND LOT GAONBURHA:**

LIST OF VILLAGES WITH LMs & GAONBURHAS UNDER DHEMAJI REV. CIRCLE					
SI No	Lot covered	Name of Village	Gaonburha In-Charge	LM In-charge	Mouza
1	1	Dhemaji Town Block -I		Simanta Borpatra Gohain (8638652914)	Dhemaji
2		Dhemaji Town Block –II	Sri Madan Dutta (9954693828)		
3		Dhemaji Town Block –III	Sri Horen Bora (9954832346)		
4		Dhemaji Town Block -IV	Sri Keshab Dihingia. (6000292861)		
5		Nimati Chuk			
6		Borpatoria	Sri Keshab Dihingia		

7		Pahukarijan	(6000292861)		
8		Bhepara Habi			
9		Nalanipam Konch	Sri Rajen Konch (8811816955)		
10		No. 2 Bharali Chuk			
11		No. 1 Nagakhalia	Sri Horen Bora (9954832346)		
12		No. 2 Nagakhalia			
13	2	No. 2 Kathalguri	Sri Gahin Chetia (9508157219)	Jintu Sonowal (8011041095)	Dhemaji
14		Moridhal Ghat			
15		No. 1 Kathalguri			
16		Jamuguri Gohain			
17		No. 1 Khajua			
18		No. 2 Khajua			
19		No. 2 Kanibill			
20		Baruah Lalung			
21		Rangpuria			
22		Naharani			
23		Perabhari			
24		Hanchua			
25		Moridhal Miri			
26		No. 2 Baligaon			
27		Borphukan Block			
28		No. 1 Deogharia			
29		Borphukan Gaon			
30		Kanibill			
31		Baruah Gaon			
32		No. 1 Baruah			
33		No. 2 Ghilaguri	Sri Rajesh Gogoi (9954841043)		
34		No. 3 Ghilaguri			
35		Jamuguri	Sri Mohan Gohain (8134855686)		
36		Kalpanapur			
37		Bechamara			
38		Pashim Subahi	Sri Lakhinath Gogoi (9854420136)		
39		Pub-Subahi			
40		Raiting			

41		Dakhin Subahi			
42		Bangalmari Dhunaguri			
43		Rangajan Gaon	Sri Madan Dutta (9954693828)		
44		No. 2 Juktoli			
45		Gutung Gaon	Sri Prafulla Baruah (9957989912)		
46		No. 4 Raichapari			
47		Gutung Na-Pam			
48		Choukham Gaon	Sri Satya Baruah (9954129238)		
49		No. 2 Deogharia			
50		No. 1 Lakhpathar			
51		No. 2 Lakhpathar	Sri Rikeswar Pegu (9957523250)		
52		No. 1 Meleki			
53		No. 2 Meleki			
54		Lakhpathar Mirisuti			
55		Bebejia Gaon			
56	3	Bihdiya	Sri Amrit Sonowal (7637910838)		
57		Borgaon			
58		No. 1 Juktoli			
59		Goriajan	Sri Bikash Gogoi (9678917764)		
60		Kakati Block			
61		Sesajan	Sri Rajesh Gogoi (9954841043)		
62		Majgaon			
63		No. 3 Raichapari Part-I	Sri Sunadhar Mili (8473017751)		
64		No. 3 Raichapari Part-II			
65		No. 1 Hanchara	Sri Gahin Chetia (9508157219)		
66		No. 2 Hanchara			
67		No. 2 Raichapari	Sri Jay Kanta Taye (6000691458)		
68	4	Kulapathar Gaon	Sri Jatin Dutta (9101245807,9508157 222)	Parashmoni Borah(882215 5496)	Dhemaji
69		No. 1 Bishnupur Gaon	Sri Durgeswar Kalita (7399647210)		

70		No. 1 Bishnupur Gaon			
71		Tanganapara Nepali			
72		Jamuguri Sonowal			
73		Bukabill			
74		Jiadhhal Bamuni	Sri Prafulla Kardong (9678218155)		
75		Jamuguri Miri Gaon			
76		Dighali Mukh Miri			
77		Dighali Pathar			
78		Dighali Miri Gaon			
79		No. 1 Raichapari	Sri Jay Kanta Taye (6000691458)		
80		Tanganapara Gaon			
81		Aradhhal	Sri Jatin Dutta ( 9101245807,9508157 222)		
82		Dihingia Gaon.			
83		Baligaon	Sri Puspa Sonowal (9864154829)		
84		Dighalimukh			
85		No. 1 Nareng	Sri Mintu Sonowal (9365777956)		
86		No. 2 Nareng			
87		Nagakhalia	Sri Madan Dutta (9954693828)		
88	5	Amguri Jamigiri		Ratul Gogoi (7002324133)	Dhemaji
89		No. 1 Gohain Gaon			
90		Pabhamari Pathar			
91		Bakal Gaon	Sri Mridul Dihingia (7896702009)		
92		Simalaguri			
93		Na-Pam Gaon			
94		Gowal Gaon	Sri Rajesh Gogoi (9954841043)		
95		No. 4 Ghilaguri			
96		No. 1 Ghilaguri			
97		Bam Gaon	Sri Mohan Das (9954099898)		
98		Singaribill Gaon			
99		Gohain Bari Chapari			
100		No. 1 Boracgira	Sri Mohan Gohain (8134855686)		
101		No. 2 Borachira			



102		No. 1 Gohain Pam			
103		No. 2 Gohain Pam			
104		No. 3 Gohain Pam			
105		No. 4 Gohain Pam			
106		Singari Jan			
107	6	Bhepara Na-Pam		Madhav Dihingia (6002979441)	Dhemaji
108		Bhepara Gaon			
109		Telijan			
110		Hilodari Block	Sri Kalyan Gogoi (9854590481)		
111		Khubalia Gaon			
112		Dusutimukh Miri Pathar	Sri Jugal Narah (6003307565)		
113		Kuwaphala Gaon	Smt.Irani Borgohain (9577161073)		
114		Kuwaphala Habi			
115		Kuwaphala Miri			
116		Moumari	Sri Ditul Handique (9365248879)		
117		Kuwaphala Gaon			
118	7	Bharalichuk	Sri Rajen Konch (8811816955)	Rakesh Daw (7086668990)	Dhemaji
119		Telijan Pathar			
120		Nalanipam	Sri Mintu Sonowal (9678216879)		
121		No. 1 Kosoiting			
122		No. 2 Kosoiting			
123		Hatigarh			
124		Deori Bill			
125		Taru Bill			
126		Layangarjan			
127		Gopak Gaon			
128		No. 1 Gopak	Sri Mintu Sonowal (9678216879)		
129		No. 2 Gopak			
130		Naharbari			
131		Cha-Bari Kalia	Sri Mintu Sonowal (9678216879)		

132	8	Matikhula	Sri Junaram Gogoi (9678905572)	Prabir Kr. Bhowmik (9957128314)	Dhemaji
133		Kapahua Pathar			
134		Bangalmari Miri Pathar	Sri Puspa Narah (7896540063)		
135		Batuwamukh Miri			
136		Batuwamukh			
137		Jamukoni	Sri Jugal Narah (6003307565)		
138		No. 2 Bhumuraguri	Sri Ditul Handique (9365248879)		
139		No. 1 Bhumuraguri	Sri Pranjal Tayeng (8822528854)		
140		Charaipara			
141		No. 4 Kaitong			
142		Holikuchi Ayengia			
143		Petphuta			
144		Dighali Dolopa			
145		No. 3 Phatihabam			
146	9	Chengali Pathar Part-I,II,III			Rajen Gogoi (9954714391)
147		Dulung Kan			
148		Gheyri	Sri Indrakanta Daflari (9957824572)		
149		Goroimari Pathar	Sri Manuj Borpatra Gohain (8134878203)		
150		Bherekichuk			
151		Goroimari Gaon	Sri Joy Chutia (6002806576)		
152		Dihiri Panitula			
153		Chamarajan			
154		Batgharia	Sri Bhadeswar Sonowal (7086560287)		
155		Singimari			
156	10	No. 1 Changmai Doloni	Sri Joy Chutia (6002806576)	Hemanta Gogoi (7002093348)	Dhemaji
157		Dihingia Block	Sri Meghnath Doley		
158		Hechuli Pam			
159		No. 2 Changmai Doloni			
160		Norabill			
161		Panitula Block			
162		Dighal Gora			

163		Tinigharia Kekuri	Sri Suchen Doley (8638398695)	Nareswar Hazarika (9678354100)	Dhemaji
164		Tinigharia Ajarbari			
165		Tinigharia Konch Pathar			
166		Tekjuri Miri			
167		Jiadhhal Miri Pathar			
168		No. 1 Tekjuri			
169		No. 2 Tekjuri			
170		No. 3 Tekjuri			
171		No. 4 Tekjuri			
172		No. 5 Tekjuri			
173		No. 5 Tekjuri Part-II			
174		No. 6 Tekjuri			
175		Khalihamari Pathar	Sri Prafulla Baruah (9957989912)		
176		Dihiri Khalihamari			
177		No. 1 Kamalpur			
178		No. 2 Kamalpur			
179		No. 3 Kamalpur			
180		No. 1 Lalukijan			
181		No. 2 Lalukijan			
182		Dihiri Chapari			
183		Jiadhhal P.G.R.			
184	11	No. 1 Kechukhana	Sri Babul Sonowal (7896020973)		
185		Kechukhana Chapari			
186		No 2 . Kechukhana			
187		Balijan	Sri Amarjyoti Changmai (8135014110)		
188		Dhubabari	Sri Dhruba Das (7576840053)		
189		No. 2 Gohain Gaon	Sri Kushal Gohain (9678443647)		
190		Gohain Chapari			
191		Puthimari	Sri Dilip Bohara (9854647398)		
192		Chechela			
193		No. 1 Nepali Khuti			

194		Ratuwa	Sri Joy Chutia (6002806576)		
195		No. 2 Nepali Khuti			
196		Junghal Block			
197		No. 3 Nepali Khuti			
198		Garubandha Pathar			
199		No. 2 Tengapur			
200		No. 2 Chamarajan			
201		No.1 Tengapur			
202		Garubandha Block			
203		Kopahtoli			
204		Hatokhula			
205	12	Bordhekera	Sri Amarjyoti Changmai (8135014110)	Papu Dutta (8471940385)	Dhemaji
206		No. 1 Chakala Doloni			
207		No. 2 Chakala Doloni			
208		Hiloipara	Sri Minaram Konch (7086232429)		
209		Butikur			
210		Kohaghat			
211		Kachari Pathar	Sri Manuj Borpatra Gohain (8134878203)		
212		Koha Kan	Sri Bhadeswar Sonowal (7086560287)		
213		No. 2 Puwasaikia	Sri Jiten Gogoi (9577330548)		
214		Kolakata	Smt.Janmoni Gogoi (7896735858)		
215		No. 1 Ajuha			
216		No. 2 Ajuha			
217		Ajuha Pathar	Sri Bhugen Phukan (9954713861)		
218		No. 1 Puwasaikia			
219		Hatipara	Sri Manuj Borpatra Gohain (8134878203)		
220	13	Naruathan	Sri Babul Sonowal (7896020973)	Jitul Dowari (70020191113)	Dhemaji
221		No. 2 Naruathan			
222		Ghuguha Chapari			

223		Lawmuri				
224		Ghuguha Doul	Sri Jiban Chamuah (7086313091)			
225		Konwari Bill				
226		Lakhtokia Block	Smt.Janmoni Gogoi (7896735858)			
227		Baithak				
228		Kawoimari Pathar				
229		Dulimerh Pathar				
230		Lakhtokia				
231		Chengamari	Sri Pratap Baruah (7896559356)			
232		Baruah Pathar				
233		Burah Bhakat	Sri Ramesh Phukan (9508157225)			
234		No. 2 Burah Bhakat				
235		No. 1 Kahikuchu	Sri Milan Changmai (9954388335)	Monjil Borah (6901027069)	Dhemaji	
236		No. 2 Kahikuchu				
237		No. 1 Khalihamari				
238		No. 2 Khalihamari				
239		No. 1 Baramuthariani				
240		No. 2 Baramuthariani				
241		No. 2 Lakhtokia	Sri Arun Gogoi (9613158707)			
242		Lakhtokia Doloni				
243		Loguwabara Block				
244		Haithapathar	Sri Pratap Baruah (7896559356)			
245		Khangia Chapari				
246		No. 1 Loguwabara				
247		No. 2 Loguwabara				
248		No. 1 Rupahi Miri				
249		No. 2 Rupahi Miri				
250	14	Borbill				

251	NC Lot NO 2	Raipur Majgaon N.C.	Sri Lakhinath Gogoi (9854420136)	Golap Borpatra Gohain	Dhemaji
252		Ngypi Adi N.C.			
253		Raiting N.C.			
254		Bechamara N.C.			
255		Dhunaguri Block No. 1 N.C.			
256		Dhunaguri Block No. 2 N.C.			
257		Barajan Adi N.C.			
258	NC Lot No 3	Laipulia N.C.	Sri Sunadhar Mili (8473017751)	Golap Borpatra Gohain	Dhemaji
259		Uli Taw N.C.			
260		Adikolia N.C.			
261		Kanku Balama N.C.			
262	15	No. 3 Benganagorah	Sri Dibya Mili (9957666347)	Bhabendra Konch (6002260422)	Machkhowa
263		No. 2 Benganagorah	Sri Pabitra Hati Baruah (8761802846)		
264		Benganagarah Naharani			
265		Bengenagarha Gaon.	Sri Junaram Borgohain (9678905572)		
266		Benganagorah Chamuah			
267		Deogharia			
268		Deogharia Lamu			
269		No. 2 Deogharia			
270		Borajan Dhipaguri	Sri. Jiala Pegu (9678827731)		
271		No. 1 Kaitong			
272		No. 2 Kaitong			
273		No. 3 Kaitong	Sri Devoram Kaman (8473033740)		
274		No. 1 Phatiha			
275		No. 2 Phatiha			
276	16	Gohain Bilotia	Sri Bombeswar Konch (8011291167)	Jitul Dowari	Machkhowa
277		No. 2 Pahukhowa			
278		Arimattagar			
279		Pathalial	Smt.Jamini Konch (9954333018)		
280		Dewaguri Pathar			
281		No. 1 Pahukhowa			

282	17	Jurkata Nepali	Sri Tapan Dowarah (9678905572)	Anthony Tepari (8876794141)	Machkhowa
283		Jurkata Ahom			
284		Chowaria			
285		Dakhin Jurkota			
286		Kuhimari	Sri Nandeswar Lohar (8135010992)		
287		Sissi Bengali			
288		Seujia Pathar			
289		No. 2 Karmipathar			
290		Sirikali Gaon			
291		Jurkata Bengali			
292		Seujia Pathar Gohain			
293		No. 1 Karmipathar			
294		Deori Gaon			
295		Abeta Pathar			
296		Holmara	Sri Harka Bahadur adhikari (9678952192)		
297		Borpak Miri			
298		Borpak			
299	Borpak Bhereki				
300	Borpak Jiamoria				
301	Holmara Pathar	Sri Hemanta Baruah (7086947155)			
302	No. 3 Khalihamari				
303	Khalihamari				
304	Jurkata Konch				
305	Khalihamari Salmari				
306	Rajabari				
307	Durpadi Pathar				
308	Khalihamari Na- Pamua				
309	No. 1 Lutachur				
310	No. 2 Lutachur				
311	No. 1 Tapid				
312	No. 2 Tapid				

• **List of Officials in the Dhemaji Revenue Circle Office, Dhemaji.**

<b>Sl. no</b>	<b>Name of Employer</b>	<b>Designation</b>	<b>Contract numbers</b>
1	Dr. Upashana Duarah	Circle Officer (A)	7637812266
2	Sri Khageswar Das	Supervisor Kanango	6001992021
3	Runumi Dutta	Field Officer,DM	7005984409
4	Smt. Aparajita Devi	Sr.Asstt.	6003875867
5	Sri Rajen Gogoi	Lot Mondal	9954714391
6	Sri Golap Borpatra Gohain	-do-	9957865056
7	Sri Jintu Sonowal	-do-	8011041095
8	Sri Parashmoni Borah	-do-	8822155496
9	Sri Simanta Borpatra Gohain	-do-	9706815298
10	Sri Hemanta Gogoi	-do-	7002093348
11	Sri Puspa Borgohain	-do-	9678757331
12	Sri Ratul Gogoi	-do-	7002324133
13	Sri Madhav Dihingia	-do-	6002979441
14	Sri Bhabendra Konch	-do-	6002260422
15	Sri Prabir Kr. Bhounik	-do-	9957128314
16	Sri Nareswar Hazarika	-do-	9678354100
17	Sri Nabajit Dihingia.	-do-	9101501283
18	Sri Papu Dutta	-do-	8471940385
20	Sri Jitul Dowari	-do-	7002091113
21	Sri Monjil Borah	-do-	6901027069
22	Sri Anthony Tepari	-do-	8876794141
23	Sri Shiva Gogoi	-do-	8638661012
24	Sri Sankarmoni Deka	-do-	8638953897
25	Sri Barju Narah	Jari Karak	9435389221
26	Sri Nobin Borpatra Gohain	Chainman	N/A
27	Sri Harish Borgohain	Chainman	9859749308
28	Sri Umesh Konwar	Chainman	N/A



• **VILLAGE WISE POPULATION LIST:**

SL No	Village Name	Total Population	Adult	Minor.
1	Tekjuri Patirchuk	588	404	184
2	Bormathauri	657	405	207
3	No 1 Tekjuri	340	214	126
4	No 2 Tekjuri	482	320	162
5	No 3 Tekjuri	489	348	141
6	No 4 Tekjuri	253	167	86
7	Tekjuri konch pather	654	479	175
8	Bordolopa	407	329	78
9	Bordhekera	219	183	36
10	Sarudhekra	193	168	25
11	Balijan	159	143	16
12	Chakaladoloni	365	304	61
13	Nagakhelia	1397	1153	244
14	Rangajan	201	163	38
15	No 1 Naruathan	885	804	81
16	No 2 Naruathan	277	262	15
17	Laumuri	663	593	90
18	Michamari	63	58	5
19	No 2 Kechukhana	386	357	29
20	No 1 Kechukhana	271	242	29
21	Kechukhana Chapori	394	354	40
22	Pathalial	549	373	176
23	Deuguri Chapori	197	128	69
24	Na-ali Bhoju	674	607	67
25	Amulguri	514	439	75
26	Changali pathar	522	412	110
27	Halmari	289	231	58
28	Changali pam	201	109	92
29	Pabhamari	133	114	19
30	Rangpuria	183	134	49
31	Dulungkan	193	158	35
32	Goroimari pathar	219	183	36
33	Goroimari Gaon.	209	185	24
34	Petphuta Gaon	226	181	45
35	Bhumuraguri	183	149	34
36	No 1 Charaipara	640	520	120
37	Amlekhi Ayenga	300	240	60
38	Aayengia Chumoni	151	130	31
39	Bhalukaguri	322	280	42
40	Kuhiyani Bari	342	287	55

41	Lakhtakia	349	386	63
42	No 2 Lakhtakia	493	419	74
43	Penpeni Chuk	113	95	18
44	Maj Gaon	277	242	35
45	Changmaichuk	288	242	26
46	Bherekichuk	307	279	28
47	Katwalchuk	102	87	15
48	No 2 Hatipara	538	487	51
49	No 1 Hatipara	307	271	36
50	Baruah Pathar	175	156	19
51	Kachari Pathar.	196	172	24
52	Gohainbari	1308	1180	128
53	Pundralani Gaon	191	156	35
54	abebejia Gaon	382	335	47
55	Jatarkatia gaon	535	455	80
56	Bagari beel	632	500	132
57	Kalakata	384	332	52
58	Kawoimari	483	432	51
59	Baithak	176	137	39
60	No 1 Borachira	485	434	99
61	No 2 Borachira	570	527	120
62	No 3 Borachira	60	55	13
63	No 1 Jamuguri	596	499	140
64	No 2 Jamuguri	440	394	94
65	Kalpana Pur	382	355	84
66	Jamuguri Borphukan	236	198	40
67	No 2 Nagaon.	540	480	118
68	Bhutbari Gaon	226	126	100
69	Gutung Naharani	196	125	71
70	Juktali	237	133	104
71	Juktali Nepali	253	155	98
72	Leluwoni	512	324	188
73	Gutung Na-Pam	494	302	192
74	Kenduguri	441	375	166
75	Hiloipara	740	740	115
76	Karhakan Newarchuk	130	109	21
77	Solmara	623	533	90
78	Kawoimari	160	135	25
79	Nagakhelia	563	478	85
80	Alikakh Kath	372	302	70
81	Alikakh Townchuk	255	215	40
82	Naharani	377	312	65
83	Singaramari	185	151	34
84	No 1 Khalihamari	359	304	55
85	Salmari	256	216	40
86	Simaluguri	259	204	55

87	Tayeng Chuk	155	125	30
88	Rajabari	636	546	90
89	No 2 Khalihamari	597	502	95
90	Bordubi	482	407	75
91	Burhabhakat	393	321	72
92	No 2 Burhabhakat	158	117	41
93	No 1 Khalihamari	331	310	21
94	No2 Khalihamari	207	192	15
95	No 1 Kahikuchi	179	167	12
96	No 1 Boramthuri	885	840	45
97	Gheyari	981	915	66
98	Maj Gaon	198	157	41
99	Thekeraguri	146	125	21
100	Kekuri Bari	525	476	49
101	Bherekichuk	277	243	34
102	Singimari gaon	442	400	42
103	Penpeni Chuk	342	320	22
104	Dihingia Gaon	107	100	7
105	Bhoju Jalbhari	278	252	26
106	Kathguri	130	109	21
107	Ujani Hatipara	103	89	14
108	Aradhal	549	478	71
109	Kulapathar	572	467	105
110	Dihingia Gaon	354	298	56
111	Jamukani Missing	863	605	258
112	Dushutimukh	784	576	208
113	Bangalmari	933	607	326
114	No 1 Borajan	950	650	300
115	Deughoria	1150	750	400
116	Bengenagarha Naharani	204	166	38
117	Patirchuk	471	422	49
118	No 2 Borajan	343	283	60
119	Keshewguri	694	481	213
120	No 1 Kaitong	388	351	37
121	Kaitong phukan	268	250	18
122	Kaitong missing	383	342	41
123	Kaitong ruwat	132	121	11
124	Kaitong kathalguri	534	470	64
125	Naharbari	776	584	192
126	Sahbari kalia	711	188	167
127	No 1 & No 2 Gopak	851	633	218
128	Hatigarh	2988	2263	725
129	Nalanipam	463	367	96
130	No 1 Kochoiting	547	442	105
131	No 1 Kochoiting Miri gaon	335	263	72
132	No 2 Kochoiting Miri	612	489	123

133	Gopak Kulapathar	505	403	102
134	Gopak Balijan	457	359	98
135	Dihingia block	874	711	163
136	Khubalia	1089	892	197
137	Hiloidari Block	1928	1563	365
138	Ghuguha doul	497	392	105
139	Konwoi block	655	508	147
140	Gariajan	577	491	86
141	Chapori gaon	492	405	87
142	Madarguri Missing	282	209	73
143	Madarguri Bodo	52	36	16
144	Raidinhingia Mising	250	180	70
145	Ranganoi Missing	368	252	116
146	Silputa Missing	104	78	26
147	Madarguri kalita	545	432	113
148	Santipur Ranganoi	490	345	145
149	Balideuri	172	128	44
150	Kekuri Chapori	80		
151	Ujani kekuri	483		
152	Maj kekeuri	386		
153	Namoni kekuri	663		
154	Tinighoria Missing	641		
155	Tangamchuk	193		
156	Karpumpuli	386		
157	Nalamukh	382		
158	Jalbhari Hechuli	341		
159	Hechulipathar Ahom	499		
160	Kekuri ahom	483		
161	Namoni Dihiri	479		
162	Ujani Dihiri	341		
163	Maj Dihiri	188		
164	Dihiri Lapong	181		
165	Dihiri kachari	306		
166	Dihiri Chapori,.	383		
167	Bilotia (B)	333	267	66
168	Borbam gohain	394	333	61
169	Noikush	513	434	79
170	Arimatra Gaon	118	97	21
171	No 2 Pahukhuwa	394	297	97
172	Rangachelia	299	245	54
173	Bilotia(A)	468	376	92
174	Kuwaphala Habi	1034	966	68
175	Kuwaphala Miri	439	380	59
176	Bakal	883	718	165
177	Na-Pam	292	223	69
178	Simaluguri	233	171	62

179	Nagakhelia Block	683	611	72
180	Ward No 3	1899	1733	166
181	No 1 Phatia	791	563	228
182	No 2 Phatia	621	452	169
183	Phatia Nepali	331	253	78
184	Gohain Bari	312	245	67
185	Singari beel	120	105	5
186	Bamgaon	1367	1191	176
187	No 1 Ghilaguri	236	211	15
188	No 2 Ghilaguri	309	286	23
189	No 3 Ghilaguri	256	236	20
190	No 4 Ghilaguri	328	307	21
191	Gowal Gaon	237	215	22
192	Sesajan	365	345	20
193	Deughoria	335	308	27
194	No 2 Lakhipathar Koibarto	692	562	130
195	No 2 Lakhipathar Kachari	94	66	28
196	Lakhipathar Balichapori	195	147	48
197	Lakhipathar Padmapur	312	234	78
198	No 2 Lakhipathar	362	259	103
199	Lakhipathar Lagachu	273	197	76
200	Lakhipathar Debera	552	410	142
201	Lakhipathar Marisuti	625	460	165
202	Uttar Hatipara	285	207	78
203	Lakhipathar Boprajan Kachari	207	149	58
204	Hatipara Majgaon	749	537	212
205	Hatipara Koibarta	251	178	73
206	Lakhipathar Maleki Nirmali	417	303	114
207	Nepali Khuti	240	160	80
208	Ratuwa Baligaon	257	173	84
209	Ratuwa gaon	248	173	75
210	Jonghal block	128	92	36
211	Dighalimukh Chinai chuk	2993	1913	180
212	Baligaon	1431	1231	200
213	Laipulia	715	543	172
214	Bali Adikalia	453	338	115
215	No 1 Adikalia	297	229	68
216	No2 Adikali	384	277	107
217	Ulitau	76	46	30
218	Dighalimiri	873	660	213
219	Jamuguri Miri	554	415	139
220	Nareng NC	197	157	40
221	Baligaon	142	111	31

222	Jamuguri lakhipathar	140	102	38
223	Tanganapara ahom	74	63	11
224	Jamuguri Konch	594	505	89
225	Bishnupur bamuni	196	163	33
226	Jorkata Kath Gaon	432	345	89
227	Jorkata Chamuah	482	405	77
228	Dakhin Jorkata nepali	203	172	31
229	Dakhin Jorkata nepali	309	256	54
230	Durpatimukh	374	299	85
231	Matikhula	1190	940	250
232	Kamar Gaon	683	553	130
233	No2 Bhumuraguri	173	137	36
234	Betani	518	397	121
235	Moumari	104	86	18
236	Chandani	272	183	89
237	Kapahtali	596	434	162
238	No 2 Batuwamukh	537	412	125
239	No 1 Batuwamukh	747	585	162

• **NAME AND CONTACT NUMBER POLICE PERSONNEL AND EMERGENCY SERVICES:**

SL No.	Name	Designation	Contact No.
1	Sri.Hitesh Sharma. O.C	Dhemaji P.S	6026900345
2	Sri Tuchen Chutia. I/c.	Machkhowa O.P	8753936269
3	Sri Jaduram Doley , Station Officer	Fire and Emergency Service,Dhemaji	6000041873
4	Sri Sanjoy Prashad Sharma,Assistant Commandant	NDRF Dhemaji.	9485235470

## **ACTION PLAN**

Depending on the severeness and location of flood, Dhemaji revenue Circle is divided into 3(three) zones as follows:

**-Zone 1-** The most flood prone villages of the western area of the Circle falls within this zone. 69 nos. Revenue villages have been identified as severely flood prone in this zone.

Sri Rajen Gogoi LM will be in-charge of this zone. He will be assisted by Sri Hemanta Gogoi LM, Sri Nareswar Hazarika LM, and all the Gaonpradhan's of the following villages.

Sl. No.	Village	Sl.No	Village NAmE	Sl. No	Vill.Name
1	No. 1 Tekjuri	25	Samarajan	49	No.1 Kechukhana
2	No. 2 Tekjuri	26	Dihiri Panitula	50	Kechukhana Chapori
3	Tekjuri Miri	27	Ajuha Pathar	51	Naruathan
4	Jiadhhal PGR	28	Burahbhakat	52	No.2 Chakala
5	Jiadhhal Miri	29	No.2 Burahbhkat	53	Bordhekera
6	Jiadhhal Tingharia Azarbari	30	No.1 Tengapur	54	Chakaladoloni
7	Jiadhhal Tingharia Kekuri	31	No.2 Tengapur	55	Lawmuri
8	Jiadhhal Dighalgara	32	No.2 Samarajan	56	Dhubabari
9	Khalihamari Pathar	33	Dulungkan	57	Lagauwabara Block
10	Dihiri Khalihamari	34	Goroimari Gaon	58	Kowaimari Gaon
11	Jiadhhal PGR No. 2	35	Garubandha Gaon	59	No.1ajuha
12	Dihiri Chapari	36	Garubandha Block	60	No.2Naruathan
13	Panitula	37	Garubandha pathar	61	Puwasaiikia
14	Narabill	38	Ratuwa	62	Ghuguha
15	No. 1 Changmaidoloni	39	Nepali Khuti	63	Gohain Chapori

16	No. 2 Changmaidoloni	40	Jungle Block	64	Kalakata
17	Samarajan	41	Lawmuri	65	Baithok
18	Dihiri Panitula	42	Dhubabari	66	Lakhtokia Block
19	Ajuha Pathar	43	Lagauwabara Block	67	Baruah Pathar
20	Burahbhaket Gaon	44	Kowaimari Gaon	68	No 2 Rupahi Miri
21	No. 2 Burahbhaket	45	No. 1 Ajuha	69	Khangia chapari
22	Dulimer Pathar	46	Chengamari		
23	Bor Bill	47	No. 1 Rupahi Miri		
24	Haitha Pathar	48	No. 2 Kechukhana		

**Zone – 2:** The moderately flood prone villages of the southern part of the Circle falls within this zone. 33 nos. of revenue villages have been identified as flood prone area.

Sri Jitul Dowari, LM, is In-Charge of this zone. He will be assisted by Sri Nabajit Dihingia LM, Sri Anthony Tepari , and all the Gaonpradhan's of the following villages:-

Sl. No.	Village	Sl. No.	Village	Sl. No.	Village
1	No. 1 Karmi Pathar	12	Borpak Jiyamuriya	23	Abetapathar
2	No. 2 Karmi Pathar	13	Solmara	24	Deori Gaon
3	No. 1 Tapit	14	Khalihamari Salmari	25	Sissibongali
4	No. 2 Tapit	15	Durpati Pathar	26	Sissisirkali
5	½ Khalihamari	16	No.1 Lutachur	27	Jurkata Bongali
6	Khalihamari Napamuwa	17	Jurkata Konch	28	Arimotra Goar
7	No.2 Lutachur	18	Solmara Pathar	29	Pathalial
8	Rajabari	19	Jurkata Nepali	30	Gohain Bilotia



9	Borpak	20	Jurkata Ahom	31	No.1 Pahukhuwa
10	Borpak Miri	21	Seujia Pathar	32	No.2 Pahukhuwa
11	Borpak Bhareki	22	Seujia Pather Gohain	33	Deyaguri Pathar

**Zone – 3:** The low flood prone falls within this zone. 34 nos. of revenue villages have been identified as moderately flood prone area.

Sri Golap Borpatra Gohain LM is In-Charge of this zone. He will be assisted by the Sri Jintu Sonowal LM, Sri Simanta Borpatragohain LM, and all the Gaonpradhan's of the following villages-

Sl. No.	Village	Sl. No.	Village	Sl. No.	Village
1	Baruah Lalung	12	Naharani gaon	23	No 1 Gohainpam
2	Dakhin Subahi	13	Moridhal Miri	24	No 1 Borachira
3	No 1 Meleki	14	No 1 kathalguri	25	No 2 Borachira
4	No 2 Meleki	15	No 1 Khajuwa	26	Bamgaon
5	No 1 Lakhipathar	16	No 2 kathalguri	27	Singoribil
6	No 2 Lakhipathar	17	No 2 Khajuwa	28	Amguri jamuguri
7	Baruahgaon	18	Moridhal Ghat	29	No 2 Gohainpum
8	Hahnchuwa	19	Borphukan Gaon	30	Pavamari
9	Perabhari	20	Jamuguri	31	Singorijan
10	No 2 baligaon	21	Kalpanapur	32	No.2 Ghilaguri
11	Rangpuria	22	Jamuguri Gohain	33	No.3 Ghilaguri
				34	Borphukan Block

## **PROPOSED RELIEF CAMP**

Safety and security of human life is the first priority in the event of any natural disaster. Normally in the event of low intensity of floods people move to safe places in high lands and those residing in houses raised on pillars locally known as chang-ghar are adapted to cope with the situation. However, high intensity floods will necessitate shifting of people to relief camps. Shelter in safe places like high lands, raised platform, Govt. building, Community halls and school building can be used as temporary relief camps. To undertake rescue and relief work it is necessary in case of communication is kept open. Machine boats and county boats will be vital importance in case of breakage in road communication. In addition we may communicate to higher authority for a power boat in the event of worsening of situation we may have to requisition the assistance of NDRF personnel for rescue and relief. Following is a list of proposed relief camps for the most flood prone area and also a list boats available within this circle.

- Pre-identified Relief Camps with camp management committee:**

<b>Relief Camp Management Committee</b>				
<b>Sl No</b>	<b>Name of Institution</b>	<b>Address/Location</b>	<b>Relief Distribution Monitoring And Management Committee</b>	<b>Contact Numbers</b>
1	<b>Bapuji HS School</b>	Horudhekera, Butikur, Dhemaji.	1.Sri Jadu Konwar	9954552835
			2.Smt. Puspa Dihingia	9678519724
2	<b>Chakaladoloni LP School</b>	Chakaladoloni, Butikur, Dhemaji	1. Sri Mahendra Konwar	7086712334
			2.Sri Bipul Dihingia	7086182206
3	<b>Balijan LP School</b>	Balijan, Dhemaji	1.Sri Rohit Chutia.	9707754550
			2. Sri Chitra Borah.	9365357264
4	<b>Bherekichuk LP School</b>	Bherekichuk, Batghoria Tinali, Dhemaji	1. Sri ManujKumar Changmai.	7002872460)
			2. Sri Binaram Manikiyal	9957586115
5	<b>Pub-Jiadhal LP School</b>	Pub-Jiadhal,Tinighoria Missing Gaon, Dhemaji	1. Sri Khagendra Nath Doley.	9954336362
			2.Sri Jiten Pegu.	8761875199
6	<b>Pachim Jiadhal LP School</b>	Pachim-Jiadhal,Kekuri Miri Gaon, Dhemaji	1. Sri Sunapur Pegu.	9707509376
			2.Sri Bhupen Pegu.	6001711993
7	<b>jiadhal Highschool</b>	Jiadhal, Dhemaji	1. Sri Amerendra Boruah.	9957738231

			2.Sri Ranjit Saikia.	8136057707
8	<b>Jiadhal ME School</b>	Jiadhal , Dhemaji	1. Sri Monuranjan Doley	9707896212
			2. Sri Nabakumar Doley.	9954832025
9	<b>Kechukhana ME School</b>	Kechukhana, Dhemaji	1.Sri Paniram Sonowal	9101023806
			2. Sri Keswab Gohain	6002773826
10	<b>Laumuri LP School</b>	Laumuri, Dhemaji	1.Sri Prashanta Kumar Dihingia	7896734787
			2.Sri Krishna Sonowal	9706535706
11	<b>Naruathan HS School</b>	Naruathan, Dhemaji	1. Sri Dilip Konch.	7399353783
			2.Sri Mintu Chutia	9101957704
12	<b>Aamulguri LP School</b>	Aamulguri, Dhemaji	1. Sri Nandeswar Kachari.	8876646062
			2. Sri Rabin Sonowal	9854753146
13	<b>Dibyajyoti ME School</b>	Kalakata, Dhemaji	1. Sri Rohit Gogoi.	9364918164
			2. Sri Rohit Borpatra.	9101273332
14	<b>Kawoimari LP School</b>	Kawoimari,Dhemaji	1.Smt Jyoti Boruah.	6002731706
			2. Sri Dimbeswar Gogoi	9101216685
15	<b>Heujia Pathar MV School</b>	Heujia Pathar, Machkhowa, Dhemaji	1.Sri Leelakrishna Basa.	9101692823
			2.Sri Bhabakanta Doley	8011114534
16	<b>Kurhimari LP School</b>	Kurhimari, Jorkata, Dhemaji	1.Smt. Khirada Pegu.	9957723377
			2. Sri Kiran Doley	6002082242
17	<b>Karmipathar ME School</b>	Karmi Pathar, Sissimukh,Dhemaji	1. Sri Tritheswar Pegu.	7896374970
			2.Sri Kishur Pegu	8811886265
18	<b>Karmipathar LP School</b>	Karmipathar ,Sissimukh, Dhemaji	1. Sri Ghunarad Pegu.	9864172334
			2.Sri Biren Kumar Pegu	99573727376
19	<b>Baghbheta LP School</b>	Baghbheta, Sissimukh, Dhemaji.	1. Sri Bipin Konwar.	9957013846
			2.Sri. Manikanta Pegu	6002544488
20	<b>Swarnapith HS School</b>	No2 Tengapur, Dhemaji	1. Sri Hemanta Gogoi.	7896690771
			2.Sri Nilambar Chutia	6900384128
21	<b>Dihiri Panitula LP School</b>	Kekuri Ahom, Dhemaji	1.Sri Sanatan Saikia.	9431063573
			2.Sri Ramakanta Saikia	600503165
22	<b>Guyekhana LP School</b>	Guyekhana, Dhemaji	1. Sri Akanta Das.	9435663901
			2. Sri Indeaswar Dutta	9854929744
23	<b>Batghoria Tribel HS School</b>	Batghoria	1.Smt. Dipanjali Daflari.	7635847937
			2. Sri Ranjit Sonowal.	8761840760
24	<b>Nabaratna High School</b>	Hatigarh	1.Smt. Rukmini Devi.	7002277692
			2.Sri Kancheng Borgohain.	7002361816

25	<b>Nabaratna High School</b>	Hatipara	1.Smt.Dulumoni Borgohain.	7002151463
			2.Sri Basanta Konwar..	7002361816
26	<b>Baruah Block High School</b>	No 2 Baruah		

• **ZONE WISE LIST OF RAISED PLATFORMS :**

Sl. No.	Zone No.	Name of Camps
1	Zone - 1	Dihirichapari raised platform cum relief camp.
2		Bordhekera raised platform cum relief camp.
3		No. 1 Tengapur (Embankment), raised platform.
4		Chechela (Embankment), raised plat form.
5		No. 3 Nepalikhuti (Embankment), raised platform.
6		Jungle Block (Embankment), raised platform.
8		Ratuwa (Embankment),raised platform
9		Bordolopa raised platform cum reliefcamp.
10	Zone - 2	No. 1 Karmipathar raised platform cum relief camp.
11		No. 2 Karmipathar raised platform cum relief camp.
12		No. 2 Lutachur raised platform cum relief camp.
14		Machkhowa Dev.Block, Raised platform cum relief camp.
19		Bramaputra (E&D Embankment), raised platform.
20	Zone - 3	Baruahgaon raised platform cum relief camp.

21		Jamuguri Gohain (Embankment), raised platform.
22		No. 1 Borachira raised platform cum relief camp.

• **List of private boat owner within Dhemaji Revenue Circle:**

SL. No	Name of Owner	Village	Contact No.
1	Gakul Changmai	Boruah Pathar	9954760346
2	Dipak Boruah	-do-	6000703769
3	Dandi Saikia	Kachari Pathar	8011216656
4	Pranab Daflari	No 1 Gheyari	7635939748
5	Dharmeswar Daflari	No 1 Gheyari	9101655644
6	Atul Sonowal	No 1 Gheyari	9954163479.
7	Pabitra Sonowal	No 1 Gheyari	6001751001
8	Nabin Das	Bamgaon	8472949260
9	Luhit Saikia	Kachari Pathar	6900950219
10	Chetan Das	Bamgaon	8761099794
11	Niran Das	Bamgaon	8761099794
12	Subash Pegu	Saru Ajuha	9101291869
13	Durlav Saikia	Pathalia	9678399313
14	Brajen Chetia	Konwari bll	8721894435
15	Bubu Changmai	Horudhekara	9101957100
16	Manuj Changmai	Horudhekara	9706228585
17	Jatin Konch	Horudhekara	7086869304
18	Indra Boruah	Boruahpathar	8134879979
19	Mahendra Nath Konch	Saru Ajuha	8011291187
20	Purna Gogoi	Bormer Gaon	9678896028

• **List of Gaoburhas of flood prone area:**

SL_ No	Name	Contact_No	Area
1	Kushal Gohain	9678443647	Gohain chapori, No 2 Gohain gaon
2	Milon Changmai	9957423764	Khalihamari area
3	Dhurba Das	7576840053	Dhubabari
4	Durgeswar Konch	9678276352	Moridhal
5	Mohan Borgohain	9508580869	Borachira
6	Joi Chutia	7578848609	Samarajan
7	Jiban Chamuah	6000577626	Ghuguha
8	Nandeswar Lohar	8135010992	Sissimukh
9	<u>Suchen Doley</u>	863898695	Jiadhal
10	Arun Gogoi	9127350650	Lakhtakia
11	Jiten Gogoi	9577330548	Puwasaikia
12	Monuj Borpatragohain	8134878203	Bherekichuk
13	Lebanan Pegu	6002057859	Baghbheta, Machkhowa.
14	Manuranjan Taid	7896319123	Lutachur , Machkhowa.
15	Indrakanta Dalfari	9957824572	Gherari, Dhemaji.
16	Babul Sonowal	9508157226	Laumuri, Dhemaji.

• **List of Identified villages where Raised Platform is needed:**

1. Gohain Chapori
2. Dhubabari
3. Laomuri
4. Jiadhal Dihiri
5. Hechuli Konch.
6. Jalbhari
7. Gheyari.
8. Horudhekera.
9. Chakaladoloni.
10. Sissimukh
11. Bormuthoroni
12. Ghuguha
13. No.2 Baruah.

**Conclusion:**

A Circle Disaster Management Committee was constituted at Dhemaji Revenue Circle, Dhemaji headed by Circle Officer, Dhemaji Revenue Circle and other members from various Govt. Department of Dhemaji, Which will plan for implementation and monitoring of relief and rehabilitation operation during flood. At the village level a Village Land Management Conservation Committee (VLMCC) was constituted which will help in Relief and rescue operation. The Committee incorporating the local VDP, Gram Sevaks of P & RD and Agril. Elected Panchayat representatives, Anganwardi workers, school teachers, youth volunteers, leading citizen etc.

So that during the time of disaster, the villagers are well prepared for rescue work and proper distribution of relief materials amongst the effected people.

Essential items like kerosene oil, firewood, tarpaulin, GCI sheets, hurricane lamp, touch light & dry-cell, tube-well, baby food, medicine for fever, malaria, diarrhoea, dysentery, bleaching powder etc. may be kept in stock for setting up of emergency temporary relief camps. In addition fodder and medicine for cattle may be kept in stock.

In the management of disaster risk reduction a concerted and co-ordinated effort by all the departments is necessary. Water resources (E&D), Medical, Veterinary, PHE, PWD, F&CS, Agriculture, Police, P&RD, Co-operative etc. have a vital role in minimizing and restoration of normalcy of situation. These departments are to submit their respective contingency action plan for preparation of a comprehensive plan by the Sub-Divisional administration.

- **Last Year Flood profile:3**

Sl. No	Overall Flood report	For the year 2022
1	Total Revenue Village affected.	18 nos.( 33 Hamlet)
2	Total crops area affected.	197 Hector
3	Total population affected.	7167 nos.
4	Total GR distributed villages.	18 nos.
5	Numbers of Relief camps.	2 nos.
6	Total House damaged.	1 nos.
	a. Partially (Pucca)	Nil
	b.Partially (Katcha)	20 Nos.
	c.Fully (Pucca)	1No
	d.Fully (Katcha)	11 Nos.

- Zonation of Flood prone villages: 3 No.
  1. Most flood prone village: include 69 nos of village
  2. Moderately flood prone villages: include 33 nos of village
  3. Low flood prone village: include 34 nos of village.
- Identified of Relief Camp: 26 Nos.
- Identified zonation wise raised platform: 20 nos
- Collected private boat owner details.
- Identified most vulnerable point
-





**DISASTER MANAGEMENT  
FLOOD PREPAREDNESS  
PLAN FOR THE YEAR 2023  
OF  
GOGAMUKH REVENUE  
CIRCLE**

### **(A) Basic Data of Gogamukh Revenue Circle:**

- 1) Name of the Revenue Circle : Gogamukh Revenue Circle.
- 2) Name of Sub-Division :Dhemaji
- 3) Name of District :Dhemaji
- 4) Total Population : 112786No's. (As per Census-2011)
- 5) Total area of the Circle : 3,54,288Bigha (231.46 Sq. Km)
- 6) Circle Boundary  
North : Arunachal Pradesh  
South : Dhakuakhana Sub-Division.  
East : Kumatia River and Dhemaji Revenue Circle.  
West : Subansiri River and Lakhimpur District.
- 7) Total No. of Sub-Circles : Nil.
- 8) No. of Mouzas : 1 No.(Bordoloni).
- 9) Total No. of Lot Mandal Lots : 9 No's.
- 10) Total No. of Revenue villages : 150No's.
- 11) Total No. of Development Blocks : 1 No. (Bordoloni Development Block).
- 12) Total No. of Police Stations : 1 No. (Gogamukh Police Station).
- 13) Total No. of M.B. /T.C. : Nil
- 14) Total No's. of G.B. Lots : 35No's.
- 15) No's. of Tribal Blocks : Nil.
- 16) No. of Tea Estates : 1No's(Bengal Tea and fabrics Ltd.)
- 17) No. of Char area : Nil
- 18) Names of some rivers and tributaries :

Sl. No.	River Name
1	Kumatia
2	Na-Nadi
3	Naharjan
4	Chengelisuti

Sl. No.	River Name
5	Bogipungjan
6	Tarajan
7	Cheniajan
8	Singijan.

### **(B) Introductions:**

Gogamukh Revenue Circle being located down side the hills of Arunachal Pradesh and about 8 No's of major river passing by makes it vulnerable for various natural disasters like flood, erosion siltation etc. The process erosion of soil from hills and deposition in river bed lowers the water carrying capacity of the rivers thereby water overflows the embankments causing flood and erosion affecting agricultural crops, human and cattle lives. The effect of flood and erosion for last three years are as follows:

In the year of 2013 total 16 no's of village were affected by flood affecting a total population 5479 approximately 2517 Hector of land 1560.00 Hector of Agricultural land and dwelling house of fully Nil, severally Nil, and partially Nil and 16 No's of villages were affected dwelling house and other property was not destroyed in flood during the year 2013.

In the year 2014 Total 34 No's, of villages were affected. Total 13411 No's population, 10158 Hectors of Agriculture Land, 150 No's severely and 1580 No's partially of dwelling house were affected during the flood.

In the year 2015 total 34904 no's population of 92No's villages, were affected during the flood. Approximately 4596 Hector of Agriculture Land and severely 35 No's partially 3399 No's house were damaged.

- Rice: 635.13 Qtl.
- Dal: 111.73 Qtl.
- Salt: 33.51 Qtl.

The above-mentioned quantity G.R was distributed among the flood affected families during the flood in 2015.

In the year 2016, 19393 no's of populations of 38 no's of revenue villages and 3523 no's of household are affected during the flood. Approximately 42.62 Hectar of agriculture land and 7 no's houses were partially damaged.

- Rice : 451.83 Qtl.
- Dal : 78.76 Qtl.
- Salt : 23.63 Qtl.

The above-mentioned quantity G.R was distributed among the flood affected families during flood in the year 2016.

In the year 2017, 38387 no's of populations of 76 no's of revenue villages and 7001 no's of household are affected during the flood. Approximately 5946.915 Hectar of agriculture land and 4350 no's of kutch house were Partially damaged, 22 no's of kutch house were fully damaged.

- Rice : 923.24Qtl
- Dal : 160.8Qtl
- Salt : 44.64Qtl
- Tarpaulins Distributed: 4550 Pieces
- Hand Pump installed: 30

The above-mentioned quantity G.R was distributed among the flood affected families during flood in the year 2017.

In the year 2018, 27762 no's of populations of 62 no's of revenue villages and 5328 no's of household are affected during the flood. No house was damaged by Flood.

- Rice : 1488.3 Qtl.
- Dal : 257.7 Qtl.
- Salt : 92.97 Qtl.

The above-mentioned quantity G.R was distributed among the flood affected families during flood in the year 2018.

In the year 2019, 26947 no's of populations of 64 no's of revenue villages and 5253 no's of household are affected during the flood. Two (2) houses were fully damaged and One (1) house were partially damaged.

- Rice : 595 Qtl.
- Dal : 103.9 Qtl.
- Salt : 31.17 Qtl.
- Tarpaulins Distributed: 102 Pieces

The above-mentioned quantity G.R was distributed among the flood affected families during flood in the year 2019.

In the year 2020, 8703 no's of populations of 26 no's of revenue villages and 1672 no's of household are affected during the flood. Four (4) houses were fully damaged and Eight (8) houses were partially damaged.

- Rice : 150.57 Qtl.
- Dal : 26.11Qtl.
- Salt : 7.83 Qtl.

The above-mentioned quantity G.R was distributed among the flood affected families during flood in the year 2020.

In the year 2021, 7585 no's of populations of 11 no's of revenue villages and 1426 no's of household are affected during the flood. One (1) house were partially damaged.

Total GR Received & Distributed:

- Rice : 142.37 Qtl
- Dal : 25.84 Qtl
- Salt : 7.75 Qtl
- Mustard Oil: 682.65 Litres
- Cattle Feeds: 831 Qtl
- Hand Pump Installed: 7 Units
- Tarpaulin Distributed: 600 Pieces
- Baby Foods (Biscuit & Milk): 190 Packets

In the year 2022, 20038 no's of populations of 51 no's of revenue villages and 3874 no's of household are affected during the flood. Nine (9) kutcha house were partially damaged.

Total GR Received & Distributed:

- Rice : 1157.63 Qtl.
- Dal : 204.519 Qtl.
- Salt : 61.3557 Qtl.
- Mustard Oil: 6135.57 Litres
- Cattle Feeds: Rice Bran 790.99 Qtl., Wheat Bran 1071.24 Qtl.
- Hand Pump Installed: 12 Units
- Tarpaulin Distributed: 2016 Pieces

Therefore, an action plan is drawn up for management and response to disaster with the main focus on flood for rescue and relief operation.

**(C) Action Plan**

On the basis of the location the Gogamukh Revenue Circle is divided in to 4 zones as follows.

**Zone1:** The South-Eastern area of the Gogamukh Revenue Circle falls within this zone. 26 numbers of revenue villages have been identified within zone. This zone is highly affected by flood.

Sri Manuj Ramchiary, L.M. is in charge of this zone. He will be assisted by Sri Achyut Handique L.M., Smti Roma Basumatary, L.M., Smti. Kritika Chetry, L.M. all the Gaon Burhas of the following villages.

Sl. No.	Name of Villages	Sl. No.	Name of Villages
1	Burhakuri	14	Gosaibari NC
2	Gurathali	15	Na Noi Taring No.2 NC
3	Maj Gaon	16	Taring Bhakat
4	Bahakatika Pathar	17	Bhuma No.1 NC
5	Moralchuk	18	Sapaekhathi N.C.
6	Bahakatika	19	Paniyamorani NC
7	Auniati	20	Khananchal NC
8	Konch Gaon	21	Burhakuri NC
9	Gurathali Block No. 1	22	Padmapur NC
10	Gurathali Block No. 2	23	Kachamari NC
11	Na Noi Taring	24	Bhuma No.2 NC
12	Gurathali N.C.	25	No.1 Gurathali
13	Randhi Khati NC	26	Bhuma No.2 NC

**Zone 2:** The Villages of the South-Western part of the Gogamukh Revenue Circle falls within this zone. 32 numbers of revenue villages have been identified within zone. This zone is highly flooding prone area.

Sri Sankar Das, L.M. is in Charge of his zone. He will be assisted by Sri Pranjoy Warisha, L.M. Supervised by Sri Anil Sonowal, L.M. and all the Gaon Burhas of the following villages.

Sl. No.	Name of Villages	Sl. No.	Name of Villages
1	Latak	17	Bordoibam Bengali
2	Tingiri Gaon	18	Bordoibam Patitbhumidarkhasta 1/2 Part
3	Goroimari Bengali	19	Bordoibam Bheraki
4	Borguri	20	Bordoibam No. 2 Sahmiyadi
5	Bordoibam 67 No. Amguri	21	Bordoibam No. 181/178, 202/200, 203/201
6	Berbhanga	22	Bordoibam 296 No. 30 Chona Grant
7	Bordoibam 19 No. F.C. Grant	23	Bordoibam 295 No. 30 Chona Grant
8	No 1 Chelajan Kachari	24	1/10 No. Chah Maiyadi
9	No 2 Chelajan Kachari	25	Solmari
10	Bordoibam No. 1 Sahmiyadi	26	Betonihula Himoluoni NC
11	Bordoibam 21 No. F.C. Grant	27	Tingiri NC
12	Bordoibam Sahmiyadi 1/2	28	Naharbari NC
13	Ratua	29	Adut Tengagara Kalatoliya NC
14	No 1 Betonihula	30	Napam Berbhanga
15	No 1 Chutiakari	31	Napam Berbhanga NC
16	Chutiakari	32	Goroimari Berbhanga Gori Gaon

**Zone 3:** The North-Eastern area of the Gogamukh Revenue Circle which is the least affected by flood falls within this zone. 14 numbers of revenue villages have been identified within zone.

Sri Premadhar Saikia, L.M. is in charge of this zone. He will be assisted by Sri Biswa Rajkhowa L.M., Sri Lohit Jyoti Saikia, L.M. & Smti. Dipjyoti Borah L.M. and all the Gaon Burhas of the following village. This zone is also slightly flood prone area.

Sl. No.	Name of Villages	Sl. No.	Name of Villages
1	Padumoni	8	Koupatani Gaon
2	Misamari	9	Majorbari
3	Chenia Deori	10	Bhebeli Gaon
4	Kakoiyal	11	Bhebeli N.C.
5	Hiloimari Khat	12	Koupatani NC
6	Ghatapathar Bali	13	Na Noi Taring N.C.
7	Baruah Pathar	14	Kakoiyal NC

**Zone 4:** The North-Western area of the Gogamukh Revenue Circle area, which is the least affected by flood falls within this zone. 25 numbers of revenue villages have been identified within zone.

Sri Bulon Saikia, L.M., is in charge of this zone. He will be assisted by Sri Rajib Goswami, L.M. and all the Gaon Burhas of the following villages.

Sl. No.	Name of Villages	Sl. No.	Name of Villages
1	Dirpai NLR Grant	14	Koyam Gaon
2	Dirpai Bongali	15	Mainapara Chetia 1/2
3	No. 5 Dirpai Chapori (Raj Gar Ali)	16	Garpara Gaon
4	No. 4 Dirpai Chapori (Chalakhbari)	17	Garpara Pather
5	No. 3 Dirpai Chapori (Mohori Camp)	18	No. 2 Sonapur Maji
6	No. 1 Tarajan Chapori	19	No. 3 Sonapur Maji
7	Tarajan Gaon	20	No. 4 Sonapur Maji
8	No. 1 Sonapur Maji	21	No. 2 Dirpai Chapori (Thakurbari)
9	Ukhamati Nepali 1/2	22	Mingmang Garpara
10	No. 2 Tarajan Chapori	23	Tarajan NC
11	No. 2 Kachutali Gaon	24	No. 5 Sonapur Maji NC
12	No. 1 Kachutali Gaon	25	No. 6 Sonapur Maji NC
13	Kachutali Bali Gaon		

**(D) Safety and Security:**

Safety and security of Human life is the first priority in the event of any natural disaster. Normally in the event of low intensity of floods people move to safe places in high lands and those residing in houses raised on pillars locally known as chang-ghar are well adapted to cope with the situation. However, high intensity floods will necessitate shifting of people to relief camps. Shelter in safe places like high lands, raised platform, govt. building, community halls and school buildings can be used as temporary relief camps. To undertake rescue and relief work it is necessary that road communication is kept open. Machine boats and country boats will be of vital importance in case of breakage in road communication. In addition, we may communicate to higher authorities for a power launcher in the event of worsening of situation because high intensity floods will render country boats unusable. Further in case of worsening of situation we may have to requisition the assistance of NDRF personnel for rescue and relief following is a list of proposed relief camps for the most flood prone areas and also a list of boats available within this Circle.

**(E) Proposed Storage Godown under Gogamukh Revenue Circle:**

Sl. No.	Name of Storage Facility	Address
1	Gogamukh Samabai Samity Godown	Gogamukh Chariali
2	Ukhamati Samabai Samity Godown	Mohori Camp
3	Marketing Society Bordoloni Godown	Bordoloni Bazar
4	Bordoibam Tea Garden Factory	Bordoibam
5	Gogamukh Ware House	Gogamukh

**(F) Proposed Relief Camps of Gogamukh Revenue Circle With GPS.**

Sl. No.	Name of Institution	Address/ Location	GPS Point	Accommodation capacity for Family	Water Facility (Yes/No)	Electricity (Yes/No)	Kitchen Available (Yes/No)
1	Tulshibari Gandhiji LP School	Tulshibari	N27 23.801 E94 20.790	40	Yes	Yes	Yes
2	No.2 Berbhanga LP School	Tulshibari	N27 23.540 E94 20.769	35	Yes	Yes	Yes
3	Berbhanga Public ME School	Tulshibari	N27 23.535 E94 20.768	45	Yes	Yes	Yes

4	Tulshibari Adarsha Higher Secondary School	Tulshibari	N27 28.58 3 E94 33.56 6	120	Yes	Yes	Yes
5	Betonihola LP School	Betonihola	N27 21.90 9 E94 21.74 3	52	Yes	Yes	Yes
6	Lalukiya LP (V) School	Betonihola	N27 22.56 2 E94 21.85 1	31	Yes	Yes	Yes
7	Bali Chapori (V) LP School	Betonihola	N26 22.56 4 E91 37.35 0	33	Yes	Yes	Yes
8	Suryudo ME School	Betonihola	N27 22.95 5 E94 21.12 6	30	Yes	Yes	Yes
9	Chelajan LP School	Chelajan No.2	N27 22.75 5 E94 21.25 1	40	Yes	Yes	Yes
10	Chelajan ME School	Chelajan No.3	N27 28.75 4 E94 25.89 0	30	Yes	Yes	Yes
11	TulshibariBerbhanga LP School	TulshibariBerbhanga	N27 23.23 0 E94 20.81 5	20	Yes	Yes	Yes
12	KatariPathar Gandhiji (V) ME School	TulshibariBerbhanga	N27 23.80 8 E94 20.79 2	18	Yes	Yes	Yes
13	Berbhanga Girls (V) MES	TulshibariBerbhanga	N27 23.22 8 E94 20.82 9	25	Yes	Yes	Yes
14	GoroimariBaduluka LPS	GoroimariBaduloka	N27 22.52 4 E94	20	Yes	Yes	Yes



			19.97 7				
15	Baduluka LPS	GoroimariBaduloka	N27 22.82 6 E94 19.88 9	22	Yes	Yes	Yes
16	Bordoi Bali Gaon MES	GoroimariBaduloka	N27 22.52 6 E94 19.97 7	20	Yes	Yes	Yes
17	Satish Ch. Gogoi High School	GoroimariBaduloka	N27 21.17 2 E94 20.77 5	40	Yes	Yes	Yes
18	Goroimari LP School	Goroimari	N27 28.59 3 E94 33.55 7	20	Yes	Yes	Yes
19	Borguri ME School	No. 1 Chutiakari	N27 21.17 7 E94 21.68 1	24	Yes	Yes	Yes

**(G) List of Country Boat owners within Gogamukh Revenue Circle.**

Sl. No.	Name of Owner	Village	Mobile Number
1	LekhonChutia	Baharkatika	6901760288
2	Moni Bora	Baharkatika	7002067907
3	Dhiren Boruah	Baharkatika	9854634581
4	Dipen Chutia	Baharkatika	9577267420
5	Dilip Bora	Baharkatika	9508148220
6	RajenBharali	NC Betonihula (Himoluoni)	9864372197
7	DebaBharali	NC Betonihula	9394060836
8	Jadu Deka	NC Betonihula (Lalukiya)	9365880033
9	DehaBharali	1 No. Betonihula	8135828583
10	DebajitKhanikar	Goroimari	7896423237
11	ManuranjanKhanikar	Goroimari	7399905736
12	SarbeswarMurmu	Berbhanga	6003787662
13	BuduRajuwar	Berbhanga	9101719007
14	PurnaChutia	Chutiakari	884885850
15	MaghChutia	Chutiakari	9954148628
16	Jagat Chutia	Chutiakari	8133051362
17	MahendraChutia	Chutiakari	8472007300
18	Ananta Chutia	Chutiakari	8011907485
19	Nityananda Chutia	Chutiakari	7086883490
20	IndiramTamuli	Chutiakari	6001517042
21	HunborChutia	Chutiakari	7636927201
22	DhanKuli	Ratuwa	9101961089
23	Mohan Borang	Ratuwa	7896873593
24	AkanmanKachari	NapamBerbhanga	8761027918
25	Hanathan Senapati	NapamBerbhanga	8011411809
26	AmboramPegu	NapamBerbhanga	7099794697
27	HarakantaPegu	NapamBerbhanga	8135089845
28	Rahul Pegu	NapamBerbhanga	9383182727
29	Punaswar Bora	NapamBerbhanga	9678665628
30	Tapan Lalung	NapamBerbhanga	7086568742
31	LakhidevLalung	NapamBerbhanga	7086718728
32	Pranab Kr. Saikia	Kachmari NC	6003693268
33	Pankaj Hazarika	Kowpatoni	8822070538
34	Narayan Saikia	Kowpatoni	6000481219
35	Mantu Deka	Kowpatoni	8761045003
36	Harkanta Deka	Kowpatoni	8135932675
37	Kailash Nath	3 No. Sonapur	709990382
38	Hisap Nath	3 No. Sonapur	600020157
39	Shyam Das	2 No. Sonapur	9365922371
40	Krishna Hazarika	Sonapur	9101449339

**(H) List of Tractor owners within Gogamukh Revenue Circle.**

Sl. No.	Name of Owner	Village	Mobile Number
1	BalinBora	Baharkatika	9678540196
2	Bhupen Boruah	Baharkatika	9957054249
3	Biswajit Chutia	Burhakuri	7896342604
4	LakheswarGogoi	Burhakuri	6001273496
5	GirinChutia	Burhakuri	8638242850
6	Manuj Chutia	Burhakuri	6001126105
7	Dipak Chutia	Burhakuri	5957013118
8	Pranjal Bora	Burhakuri	6001649448
9	Mintu Chutia	Burhakuri	8472930876
10	PrabinKachari	NapamBerbhanga	9613493757
11	Birching Konwar	NapamBerbhanga	7086798001
12	MileshwarKachari	NapamBerbhanga	8011374106
13	TulanSonowal	Bhebeli	7896792011
14	KhagenSonowal	Bhebeli	7577842316
15	Jaan Das	Bhebeli	9101110340
16	Mantu Das	Taring Bhakat	8822010450
17	JutulChutia	Gohainbari	8811003152
18	Raghu Deori	Hiloimari	6002458835
19	Krishna Deori	CheniaDeori	9101444692
20	GobinBoro	Dahulapara	8011914795
21	Dilip Deori	Bamchenia	7002785437
22	Hemchandra Deori	Bamchenia	9957041107
23	Amulya Deori	Bamchenia	8638067982
24	MahabirDeori	Bamchenia	8472986639
25	ThaneswarRamchiyari	Betbari	7636060716
26	BhugramPegu	No 2 Chelajan	9365154703
27	Ghana Kt. Payeng	No 2 Chelajan	8011447642
28	Sanjib Chetry	67 No. Amguri	9577310688
29	Dulal Nath	No 1 Chelajan	9365507850
30	BubulGogoi	NC Betonihula (Lalukiya)	9957342619
31	Arun Bharali	Betonihula	6901937534
32	Dhameswar Bora	21 FC Grant (Tengagara)	7086727675
33	Dipankar Hazarika	Kowpatoni	9678416014
34	Pinku Kalita	Kowpatoni	9101031392
35	Dhan Saikia	Kowpatoni	6001892423
36	Jayanta Deori	Majorbari	9707834022
37	Deba Kr. Deori	Majorbari	9854608246
38	Kanai Deori	Majorbari	9678222238
39	GunakantaPegu	Jyotishpur	8099874929
40	Pranay Narzary	Jorai	9864970483
41	Mira Narzary	Jorai	9957846571
42	Tarun Basumatary	Jorai	9101821876
43	Bikram Das	Auniati	6001280308
44	Deba Das	Auniati	9954406764
45	Hemchandra Das	Konch Gaon	9854601734
46	NumalGogoi	Mangalati	9957439720
47	Arup Gogoi	Mangalati	9678231687

48	BijayGogoi	Deoghorbari	7012879942
49	BhabeshChutia	Abhypuriya	9365490765
50	ManeshwarChutia	Abhypuriya	7896515812
51	GiralChutia	Chutiakari	8472097300
52	Rudra Kt. Tamuli	Chutiakari	8471951380
53	Pranay Tamuli	Chutiakari	8098854241
54	Arun Tamuli	Chutiakari	8011222600
55	BhabajyotiTamuli	Chutiakari	9864232300
56	Arun Chutia	Chutiakari	8099875141
57	Ajit Bora	RupahiKukurachora	7638010727
58	MoinaSonowal	DakhinNalbari	7035730020
59	Budha Bora	NaharbariKachari	9101407072
60	Manuranjan Bora	NaharbariKachari	9101911422
61	Diganta Hazarika	NaharbariKachari	9678407421
62	Mridul Saikia	RupahiGarpara	6000613500

**(I) List of Riverside Villages under Gogamukh Revenue Circle.**

Sl. No.	Name of village	Name of River
1	Thaigerguri	Chenia and Tarajan
2	Ouguri	“
3	Bamchenia	“
4	Betbari	“
5	Kowpatni	Na-Nadi
6	MajorbariDeori	“
7	Hiloimari Khat	Chenia
8	Maicha Gaon	Kumatia
9	MaichaPathar	“
10	Holowdunga	“
11	DihingiaPathar	“
12	Dihingia Gaon	“
13	Gosaibari	Na-Nadi
14	Na- Noi Taing	“
15	No. 3 Na-Noi Taring	“
16	Kalita Gubhuriyal	Kumatia
17	Morolgaon	“
18	Burhakuri	“
19	Burhakuri N.C	“
20	N.C Randhikhati	Na-Nadi
21	N.C No 1 &2 Khana Krishnapur	Kumatia and Nanadi.
22	N.C BetonihulaSimoluoni	Na-Nadi, Ratuwajan
23	No. 1 Betonihula	“
24	Ratua	Ratuwajan
25	Gurathali	Kumatia
26	No .1 Gurathali	“
27	No .2 Gurathali	“
28	Chutiakari	Ratuwa
29	Boguri	“
30	No .1 Chutiakari	“
31	Bhuma N.C	Na-Nadi

32	CheniaDeori(Rajabari)	Na-Nadi
33	BhebeliKaibatra	“
34	BhebeliPather	“

**(J) List of Raised Platforms.**

Sl. No.	Name of village
1	Betanihula
2	Chutiakari
3	BahkatikaPathar
4	Bahkatika
5	Majgaon
6	Padumoni
7	Padmapur NC
8	Na Noi Taring (Gosaibari)
9	1 No. Khana Krishnapur
10	2 No. Khana Krishnapur

**(K) List of Lot GaonPradhansof Gogamukh Revenue Circle.**

Sl. No.	Name of Gaon Pradhan	Contact Number	Charge No.	Name of the Revenue Village under Gaon Pradhan
1	ProdeepChutia	6002829473	1	(1) Kakoial (2) Padumoni (3) Kakoial N.C. (4) Baruapathar (5) Misamari.
2	Smti. Bijoya Deori	9365407979	2	(1) Cheniadeori (2) Ghatapathar Bali (3) Hiloimari Khat.
3	BudhinDeori	8876742580	3	(1) Ghatapathar (2) Borbamdeorigaon (3) Miacha (4) Pathakalia (5) MiachaPhathar (6) BorbamPathar,
4	JogeswarGogoi	9508148215	4	(1) Deogharbari (2) Abhyapuria (3) Mongalati.
5	Smti. Parul Chutia	9864282797	5	(1) Burakuri (2) BurakuriBagalijan N.C
6	Jiten Dutta	9101572421	6	Kalita Gubhariyal.
7	Shyamal Das	6003896979	7	Auniati, Moral Chuk
8	Dilip Bora	9508148220	8	(1) Bahkatika (2) Majgaon (3) Randhikhati (4) BahkatikaPathar.
9	ProbinGogoi	9613503167	9	(1) Lathia No.1 (2) LathiaSunari (3) GogamukhPathar (4) KatariPathar (5) DeodubiKaibatra.
10	Bipin Pegu	6577310985	10	(1) Aduktkhurachuk (2) Tengarah N.C

11	GobinKachari	9577157415	11	(1) No.1Salmari (2) No.2 Salmai (3) Salmarikachari Bill pather (4) BorbilaChutiakari (5) BorbilaBhebeli (7) Salmari N.C-2 (8) No.1 Dharmarpur (9) No.2. Dharmarpur (10) No.3 Dharmarpur N.C. (11) Kadomguri N.C
12	GulapDoley	9508148214	12	(1) UkhamatiTarajan (2) Tarajan (3) Manipuri Kachari (4) No.1.Tarajan Chapari (5) No.2 TarajanChapari (6) Tarajan N.C
13	Smti.PashmitaPegu	9864303171	13	(1) Uriamguri (2)No.5 DirpaiChapari ( 3) No.4 DirpaiChapari (4) DirpaiBangali (5) Dirpai NLR grant.
14	ManiborPegu	6003088894	14	( 1) KoyomBorpathar (2) Kathalguri Miri (Mingmang Forest area)
15	Post Vacant. IC Smti. Binita Bora Chutia	9101483512	15	(1) No.1.Gogamukh (2) Gogamukh Miri Gaon (3) Lagachu Nepali (4) DighaliPathar N.C
16	Satya Hazarika	9859630078	16	(1) NaharbariKachari (2) UkhamatiPathar (3) DakhinNalbari (4) Gorpara (5) RupahiKukurachara.
17	Lakhi Medak	6003638469	17	(1)Nahar Bari missing
18	Dipak Chetry	9101335977	18	(1) Ukhamati Nepali (2) No.1 Sonapur Maji (3) No.2 Sonapur Maji (4) No.3 Sonapur Maji (5) No.4 Sonapur Maji (6) No.5 Sonapur Maji (7) No. 6 Sonapur Maji ( 8) No.2 DirpaiChapari (9)No. 3 DirpaiChapari.
19	NareswarSonowal.	9678886016	19	(1) Bhebeli Gaon, (2) No.1 BhebeliN.C (3) BhebeliPathar (4) Bhebeli N.C.
20	Harendra Chutia	6900519681	20	(1) KerimeriAncal (2) Khana (3) Gurathali (4) No.1 Gurathali (5) No.2 Gurathali (6) Gurathali N.C (7) Paniyemarani (8) Sapekhati.
21	BibhisonDeori	9678925135	21	(1) Bamchenia1/2 (2) Betbari (3) No.1 Kadamguri (4) No.2 Kadamguri (5) Thaikeguri.
22	Dilip Mili	6000809245	22	(1) Garpara Gaon (2) Kachutali Bali (3)No.1. Kachutai ( 4) No.2 Kachuta (5) Mangaldoipara (6) MainaparaChetia (7) Garparapathar (8) MingmangGarpara (9) Koiyam,
23	DebisoranDoley	9854786445 8011877464	23	(1) MingmangHarioni (2) Kalyanpur (3) Kadamtalapathar ( 4) Krishnapur N.C (5) Phulguri (6) Owguri ( 7) DhansripurChalchali (8) Kailyanpur N.C
24	Ramesh Doley	6001720660	24	(1) Ghasipathar (2) Gubindapur (3) Narayanpur.

25	BipulBharali	8011071796	25	(1) No.1 Betanihula (2) BetanihulaSimaluoni (3) BordoibamPatit Bhumi Darkhast (4) Bordoibam179/178/201/202 /203/202/30 chana Grant (5) Bordoibam Bagan No.2 Cha Myadi (6) Bordoibam 21 No.F.C Grant (7) Bordoibam bagan1/10 Cha Myadi ( 8) BordoibamBangali .
26	GubindraBonia	9101943160	26	(1) GosaibariN.C (2) Kachomari N.C (3) Holmari (4) Na-Nai Taring (5) Bhuma N.C (6) No.1 Na-NaiTaring N.C (7) Na-Nai Taring N.C (8) TaringN.C (Singia).
27	JitramChutia	9508148227	27	(1) No.1 Chutiakari (2) Chutiakari (3) Ratuwa miri (4) Borguri (5) BordoibamBhereki (6) Bordoibam 295 NLR Grant (7) Bordoibam No.296 NLR Grant (8) GoraimariAssamia N.C (9) Barbhanga,
28	Smti. Binita Bora Chutia	9101483512	28	(1) No.1.Mainapara Miri (2) No.2Mainapara Miri (3) ChawuldhuwaBali (4) Chawuldhuwa Gaon (5) MainaparaPathar.
29	Gopal Gogoi	9854611312	29	(1) BorbamDihingia (2) Garubhanda (3) BorbilaBalichapai(4) Borbamgaon (5) No. 2 Salmari N.C (Mukulbari)
30	Naba Kr. Saikia	9613616267	30	(1) DihingiaGaon (2) Koibartagaon (3) DihingiaPathar (4) Holodunga.
31	RajenDoley	7086842264	31	(1) Purana Parghat (2) SumoniParghat (3) LagachuKachari (4) Dipapirika N.C
32	MajitPegu	8761891851	32	(1) Tingirigaon (2) Tingiri N.C
33	Rituparna Pegu	9101130110	33	(1) Latak (2) NarpamBherbhanga (3) No.1 ChelajanKachari (4) No.2 ChelajanKachari (5) NapamBherbhanga N.C (6) GoimariBangali (7) Bordoibam No.67 Amguri (8) Bordoibam No.19 F.C Grant.
34	Budhen Hazarika	9365548496	34	(1)Kopatani, (2) CheniaDeori (3) MajarbariDeori
35	PurandarHajong	7896620924	35	(1) 1 No. Barabhuyan, (2) 2 No. Barabhuyan, (3) No.1 Baijantipur, (4) No.2 Baijantipur, (5) PanbariBalichapori, (6) Bongaon, (7) BorbilaBalichapori, (8) 7 No. Bali Chapori NC.

**(L) List of Staff under Gogamukh Revenue Circle Office.**

Sl. No.	Name of Officers & Employee	Designation	Contact No.
1	Sri KhuljitPadun	Circle Officer	8638781141
2	Sri Ripunjit Bhuyan	F.O. DDMA	9707434363
3	Sri Ajit Phukan	S.K.	9435536586/ 9101237746
4	Sri Prema Saikia	Survey S.K.	6003995285
5	Sri Lalit Kr. Lahan	Junior Assistant	9957510174
6	Smt. LakhyahiraPhukanHandique	Junior Assistant	9365057059
7	Sri Achyut Handique	L. Mandal	7896668391
8	Sri BulonSaikia	L. Mandal	8011184844
9	Sri Anil Sonowal	L. Mandal	9678508226
10	Sri Brojan Boruah	L. Mandal	7002271153
11	Sri Kaylan Borah	L. Mandal	7002084730
12	Sri Lohit Jyoti Saikia	L. Mandal	6001026937/ 9706511151
13	Sri Rajib Goswami	L. Mandal	8638679626
14	Sri Biswa Rajkhowa	L. Mandal	8011494082/ 6002847712
15	Sri ManjayWarisha	L. Mandal	8753919027
16	Sri Manuj Ramchiary	L. Mandal	7577042341
17	Sri Sankar Das	L. Mandal	8638984799
18	Smt. Ruma Basumatary	L. Mandal	7638857717
19	Smt. Kritika Chetry	L. Mandal	7002475792
20	Smt. Deepjyoti Borah	L. Mandal	9101928755
21	Sri Bhogirath Kalita	Chainman	9678522512
22	Sri Digen Dutta	Peon	9678950412
23	Smt. MonalishaChangmai	Peon	8638674487
24	Sri Kanak Gogoi	DTP Operator	8638204312
25	Sri Sanjay Kuli	DTP Operator	7002366407
26	Sri Bishnu Baruah	ASWAN Operator	7577833509/ 8135830936



**(M) Revenue Circle Level Task Force under Gogamukh Revenue Circle.**

Sl. No.	Name of Officers	Designation	Department	Contact No.	Designation in the Task Force
1	Sri Khuljit Padun	Circle Officer	Gogamukh Revenue Circle	8638781141	Chair Person
2	Smt. Sangeeta Sarkar	B.D.O.	Bordoloni Block	8638921375	Member
3	Sri Nirud Changmai	S.D.O.	Dhemaji Territorial Roads Division	8638213516	Member
4	Sri Ankit Borbora	Assistant Engineer	Water Resource Dept.	8876848218 / 8638128844	Member
5	Sri Ghanashyam Dutta	A.D.O.	Agriculture Dept.	7002952504	Member
6	Sri Manash Borah	A.D.O.	Agriculture Dept.	9101109181	Member
7	Sri Dinamoni Das	Fishery Demonstrator	Fishery Dept.	9101381005 / 8876098943	Member
8	Sri Rajib Doley	B.E.E.O.	Education Dept.	6001525793	Member
9	Sri Niran Dutta	School Inspector	Education Dept.	9401629451	Member
10	Sri Gomug Pegu	S.D.O.	Gogamukh Sub. Division P.H.E	8822314245	Member
11	Dr. Prafulla Chayengia	SDMO	Health & FW Dept.	9957838575	Member
12	Dr. Anil Kr. Pegu	Veterinary Officer	AH & Veterinary Dept.	9435014290	Member
13	Dr. Sukhen Changmai	Veterinary Officer	AH & Veterinary Dept.	6001900177	Member
14	Sri Laba Sonowal	Junior Engineer	PWD Buildings, Dhemaji	9101350810 / 9435520343	Member
15	Sri Krishna Saraniya	CDPO	Social Welfare Dept.	8876428947	Member
16	Smti. Tunumoi Chutia	Inspector	Sericulture Dept.	9577600192	Member
17	Sri Gulap Sonowal	Inspector WESU	Handloom & Textile Dept.	9706286712	Member
18	Sri Jyoti Prakash Gogoi	Junior Engineer	Irrigation Dept.	7002857125	Member
19	Sri Ananda Sharma	SDE, Ghilamora	APDCL	9435243999	Member
20	Sri Debananda Das	OC Gogamukh PS	Police	8638266504	Member
21	Sri Pranab Doley	OC Gerukamukh PS	Police	8011022610	Member
22	Sri Nabin Gogoi	I/C Bordoloni Outpost	Police	8638786038	Member
23	Sri Ripunjit Bhuyan	Field Officer, Gogamukh	Disaster Management	9707434363	Member Secretary

**(N) Village list of Gogamukh Revenue Circle;**

SI No.	Village Name	Lot Name
1	Dirpai NLR Grant	Lot 1
2	DirpaiBongali	Lot 1
3	No. 5 DirpaiChapori (Raj Gar Ali)	Lot 1
4	No. 4 DirpaiChapori (Chalakhbari)	Lot 1
5	No. 3 DirpaiChapori (Mohori Camp)	Lot 1
6	No.1 TarajanChapori	Lot 1
7	Tarajan Gaon	Lot 1
8	No. 1 Sonapur Maji	Lot 1
9	Ukhamati Nepali 1/2	Lot 1
10	No. 2 TarajanChapori	Lot 1
11	No. 2 Kachutali Gaon	Lot 1
12	No. 1 Kachutali Gaon	Lot 1
13	Kachutali Bali Gaon	Lot 1
14	Koyam Gaon	Lot 1
15	Mainapara Chetia1/2	Lot 1
16	Garpara Gaon	Lot 1
17	GarparaPather	Lot 1
18	No. 2 Sonapur Maji	Lot 1
19	No. 3 Sonapur Maji	Lot 1
20	No. 4 Sonapur Maji	Lot 1
21	No. 2 DirpaiChapori (Thakurbari)	Lot 1
22	MingmangGarpara	Lot 1
23	Tarajan NC	Lot 1
24	No. 5 Sonapur Maji NC	Lot 1
25	No. 6 Sonapur Maji NC	Lot 1
26	Uriyamguri	Lot 2
27	MonipuriKachari	Lot 2
28	UkhamatiPather	Lot 2
29	NaharbariKachari	Lot 2
30	UkhamatiTarajan	Lot 2
31	DakhinNalbari	Lot 2
32	Jarai	Lot 2
33	Betbari	Lot 2
34	Thaiekguri	Lot 2
35	Mogoldoipara	Lot 2
36	No.1 Kadamguri	Lot 2
37	No.2 Kadamguri	Lot 2
38	Ouguri	Lot 2
39	Choutalpur	Lot 2
40	Garpara	Lot 2
41	RupahiKukuraChora	Lot 2
42	Bamchenia NC 1/2	Lot 2
43	Kadamguri NC	Lot 2
44	MingmangSarioni NC	Lot 2

45	KayamBorpathar	Lot 3
46	Kathalguri Miri 1/2	Lot 3
47	GhasiPathar 1/2	Lot 3
48	Gubindapur 1/2	Lot 3
49	Narayanpur 1/2	Lot 3
50	Krishnapur	Lot 3
51	Phulguri	Lot 3
52	No. 1 Barabhuyan	Lot 3
53	No. 1 Dharmapur	Lot 3
54	No. 3 Dharmapur	Lot 3
55	Kadamtala	Lot 3
56	DhansiriChalcali	Lot 3
57	No. 2 Dharmapur NC	Lot 3
58	Krishnapur NC	Lot 3
59	No.1 Bajantipur	Lot 3
60	Borbam Gaon	Lot 4
61	BorbilaChutiakari	Lot 4
62	BorbilaBhebeli	Lot 4
63	Garubandha 1/2	Lot 4
64	BorbamPathar	Lot 4
65	BorbamDeori ½	Lot 4
66	GhataPathar Gaon	Lot 4
67	BorbamDihingia	Lot 4
68	No. 1 Salmari	Lot 4
69	No. 2 Salmari	Lot 4
70	Kaylanpur	Lot 4
71	BorbilaBalichapori (Sankarpur)	Lot 4
72	No. 1 Shalmari NC	Lot 4
73	No. 2 Shalmari NC	Lot 4
74	No. 2 Boijantipur	Lot 4
75	ShalmariKachariBilPathar	Lot 4
76	No. 1 BorbilaBalichapori	Lot 4
77	Kalita Gubhuriyal	Lot 5
78	Maicha Gaon	Lot 5
79	Deogharbari	Lot 5
80	Abhaypuriya Gaon	Lot 5
81	Koibatra Gaon	Lot 5
82	Mangalati	Lot 5
83	MaichaPathar	Lot 5
84	Hollowdunga	Lot 5
85	PhataKaliya	Lot 5
86	DihingiaPathar	Lot 5
87	Dihingia Gaon	Lot 5
88	Padumoni	Lot 6
89	Misamari	Lot 6
90	CheniaDeori	Lot 6
91	Kakoiyal	Lot 6
92	Hiloimari Khat	Lot 6

93	Ghatapathar Bali	Lot 6
94	Baruah Pathar	Lot 6
95	Koupatani Gaon	Lot 6
96	Majorbari	Lot 6
97	Bhebeli Gaon	Lot 6
98	Bhebeli N.C.	Lot 6
99	Koupatani NC	Lot 6
100	Na Noi Taring N.C.	Lot 6
101	Kakoiyal NC	Lot 6
102	Chouldhuwa Bali	Lot 7
103	Chouldhuwa	Lot 7
104	No. 1 Moinapara Miri 1/2	Lot 7
105	MoinaparaPathar	Lot 7
106	No. 2 Moinapara Miri	Lot 7
107	Lagachung Nepali	Lot 7
108	No. 1 Gogamukh	Lot 7
109	Purana Par Ghat 1/2	Lot 7
110	No.1 Lathiya	Lot 7
111	LagachungKachari	Lot 7
112	Gogamukh Gaon (Miri)	Lot 7
113	LathiyaSonari	Lot 7
114	GogamukhPathar	Lot 7
115	DeodubiKoipatra	Lot 7
116	KatoriPathar	Lot 7
117	DighaliPathar NC	Lot 7
118	No. 5 DighaliPathar	Lot 7
119	Par Ghat Sumoni NC	Lot 7
120	Dipa Gaon NC	Lot 7
121	Latak	Lot 8
122	Tingiri Gaon	Lot 8
123	Goroimari Bengali	Lot 8
124	Borguri	Lot 8
125	Bordoibam 67 No. Amguri	Lot 8
126	Berbhanga	Lot 8
127	Bordoibam 19 No. F.C. Grant	Lot 8
128	No1 ChelajanKachari	Lot 8
129	No 2 ChelajanKachari	Lot 8
130	Bordoibam No. 1 Sahmiyadi	Lot 8
131	Bordoibam 21 No. F.C. Grant	Lot 8
132	BordoibamSahmiyadi 1/2	Lot 8
133	Ratua	Lot 8
134	No1 Betonihula	Lot 8
135	No 1 Chutiakari	Lot 8
136	Chutiakari	Lot 8
137	Bordoibam Bengali	Lot 8
138	BordoibamPatitbhum Darkhasta1/2 Part	Lot 8
139	BordoibamBheraki	Lot 8
140	Bordoibam No. 2 Sahmiyadi	Lot 8

141	Bordoibam No. 181/178, 202/200, 203/201	Lot 8
142	Bordoibam 296 No. 30 Chona Grant	Lot 8
143	Bordoibam 295 No. 30 Chona Grant	Lot 8
144	1/10 No. Chah Maiyadi	Lot 8
145	Solmari	Lot 8
146	BetonihulaHimoluoni NC	Lot 8
147	Tingiri NC	Lot 8
148	Naharbari NC	Lot 8
149	AdutTengagaraKalatoliya NC	Lot 8
150	NapamBerbhanga	Lot 8
151	NapamBerbhanga NC	Lot 8
152	GoroimariBerbhanga Gori Gaon	Lot 8
153	Burhakuri	Lot 9
154	Gurathali	Lot 9
155	Maj Gaon	Lot 9
156	BahakatikaPathar	Lot 9
157	Moralchuk	Lot 9
158	Bahakatika	Lot 9
159	Auniati	Lot 9
160	Konch Gaon	Lot 9
161	Gurathali Block No. 1	Lot 9
162	Gurathali Block No. 2	Lot 9
163	Na Noi Taring	Lot 9
164	Gurathali N.C.	Lot 9
165	RandhiKhati NC	Lot 9
166	Gosaibari NC	Lot 9
167	Na Noi Taring No.2 NC	Lot 9
168	Taring Bhakat	Lot 9
169	Bhuma No.1 NC	Lot 9
170	Sapaekhathi N.C.	Lot 9
171	Paniyamorani NC	Lot 9
172	Khananchal NC	Lot 9
173	Burhakuri NC	Lot 9
174	Padmapur NC	Lot 9
175	Kachamari NC	Lot 9
176	Bhuma No.2 NC	Lot 9
177	No.1 Gurathali	Lot 9
178	Bhuma No.2 NC	Lot 9

**(O) List of Vulnerable flood affected Villages of Gogamukh Revenue Circle**

Sl. No.	Name of Rev Village	Name of Hamlet
1	Baharkatika	Baharkatika
		Chaukham
2	Majgaon	
3	Auniati	
4	Konch Gaon	
5	BhebeliPathar	Nagaon
		Ratanpur
		Medhichuk
6	Bhebeli	BhebeliSonowal
		BhebeliKoibattrra
		Bhebeli Na Ali
7	Grazing Maj Gaon	
8	Rangajan	
9	1 No. Khana Krishnapur	1 No. Khana
		2 No. Khana
10	Gurathali	
11	No. 1 Gurathali Block	
12	No. 2 Gurathali Block	
13	Gurathali N.C.	
14	Sapekhati NC	
15	No1 Paniamorani NC	
16	No2 Paniamorani NC	
17	Burhakuri	1 No. Burahakuri
		2 No. Burahakuri
		Bogolijan NC
18	Moralchuk	
19	No 1 Chutiakari	No 1 Chutiakari
		Phulbari
20	Chutiakari	
21	Borguri	
22	Ratua	
23	Bordoi Bengali	Lajuwa Basti
24	PatibhumiDakhasta	Bagan Asomiya
25	21 FC Grant	Borline
		Bagan Banuwa
		Tengagara
26	67 No. Amguri	Kamarchola
		NamoniBadaluka
27	NC Betonihula	Lalukiya
		Simoluoni
28	No1 Betonihula	
29	No 1 Chelajan	

30	No 2 Chelajan	
31	NapamBerbhanga	
32	GoimariBerbhonga	
33	Goimari Gaon	
34	Na Noi Taring	No 1. Gohainbari
		No 2. Gohainbari
		No 3. Gohainbari
35	Bhuma NC	
36	Padmapur NC	
37	Salmari NC	
38	Kachmari NC	
39	Taring Bonia NC	
40	Taring Bhakat	
41	Ukhamati Brahma	
42	Bantuguri	
43	Jyotishpur Missing	
44	Bamchenia	
45	Choutalpur	
46	Betbari	Betbari
		BetbariNaruwa
47	Nagaon Choutal	
48	MingmangHarioni	MingmangHarioni
		Bhekeli
		KrishnapurMising
49	Krishnapur	
50	Kadamtala	Kadamtala
		Germasantipur
51	Thaiekguri	
52	Jorai	
53	DakhinNalbari	
54	MongoldoiparaPitoni	
55	Ouguri	
56	KukurasaraBoro	
57	Narayanpur	1 No. Narayanpur
		1 No. Manikpur
		2 No. Manikpur
58	Phulguri	Bhalaguri
		2 No. Sonapur
59	1 No. Dharmapur	1 No. Dharmapur
60	2 No. Dharmapur	3 No. Dharmapur
61	DhanshripurChalchali	1 No. Dhanshripur
		2 No. Dhanshripur
		3 No. Dhanshripur
		Chalchali
62	Barabhuyan	Chukranbari
63	1 No. Bajantipur	Nalatal

		Kajiyamati
		Kalbari
64	DeudubiKoibatra	
65	JyotishpurBoro	
66	Padumoni	
67	Kakoiyal	
68	Boruah Pathar	
69	2 No. Bhakat Gaon	
70	Koupatoni	
71	KoupatoniBoro	
72	MajorbariDeori	
73	MajorbariBoro	
74	MajgaonDeori	
75	Rangpur Betoni	
76	Rajabari	
77	Chenia Ghat Deori	
78	Hiloimari Khat	
79	CheniaDeori	Dahulapara
		Utar Maj Deori
		Mukulbari
		Gadatula
		Bamunpur
		Kajiyamati
		CheniaDeori
80	Kowpatoni	
81	KowpatoniBoro	
82	Bantuguri	
83	Jyotishpur	JyotishpurBoro
		JyotishpurMising
84	Jorai	
85	MajgaonDeori	
86	Majorbari	MajorbariDeori
		MajorbariBoro
87	Nagaon Choutal	
88	Kalita Gubhuriyal	Bakulbari
		Nagaon
89	Deogharbari	
90	Abhaypuriya Gaon	
91	Mangalati	
92	Hollowdunga	



At the Circle Level a Task Force Committee is constructed and at village level a Relief Committee is constructed. So that, during the time of disaster, the village are well prepared for rescue work and proper distribution of relief materials amongst the affected people. Tarpaulin and Baby food were kept in stock during the flood season.

Essential items like kerosene oil, firewood, tarpaulin, GCI sheets, hurricane lamp, torch light & dry-cell, hand pump, baby food, medicine for fever, malaria, diarrhea, dysentery, bleaching powder etc. may be kept in stock for setting up of emergency temporary relief camps. In addition, fodder and medicine for cattle may be kept in stock.

Circle Officer  
Gogamukh Revenue Circle  
Gogamukh



सत्यमेव जयते

**REVENUE CIRCLE LEVEL DISASTER CONTINGENCY AND  
ACTION PLAN ON FLOOD FOR THE YEAR 2023-24  
OF  
SISSIBORGAON REVENUE CIRCLE  
SISSIBORGAON  
DHEMAJI**

**Annexure- I****1. LOCATION**

Sissiborgaon Revenue Circle is located in the middle of Dhemaji District and North East side of Dhemaji Sub-Division. The circle is bordered by Arunachal Pradesh to the North, Jonai Circle on the East, Dhemaji Circle on the West and mighty Brahmaputra on the South.

**2. Area and Population:-**

The area of the circle is 921.6 sq/KM and the population is 2,34,172 as per 2011 population census. Most of the population belong to scheduled tribes i.e Mising, Boro, Kachari, Lalung Kachari, Deori etc. and Other backward classes, Linguistic minorities with other general people.

**3. Physical overview:-**

The area of the circle is a narrow strip of plains stretching from river Brahmaputra to the foothills of Arunachal Pradesh. The main river influence mighty area are Brahmaputra and its tributaries i.e. Simen, Dimow , Jalakiasuti, Tangani, Gai etc. Flood in these areas is mainly caused by excessive rain water carried by these rivers from the hills of Arunachal Pradesh. On the other hand the river beds of these rivers are very shallow which causes overflowing of its water body after every spate of heavy showers during the rainy season.

**4. Administrative Unit:-**

Besides the circle office there is one Development Block with headquarters at Sissiborgaon. There is one Police Station namely Silapathar Police Station and Four outpost at Sissiborgaon i.e. Sissiborgaon Outpost, Dambuk Out Post, Dimow Out Post and Likabali Outpost. There is an Army Cantonment at Likabali. There is one Mouza namely Sissi Mouza covering 394 nos. of Revenue Villages. There are 17 nos. Gaon Panchayat having Panchayat. Office at every Gaon Panchayat area and one Anchalik Panchayat with H.Q. at Sissiborgaon.

**5. Flood Prone and Vulnerable Area:-**

Area of Simenmukh G.P., Silasuti G.P., Muktiar G.P., Ujani Sissi Tangani G.P., Namoni Sissi Tangani G.P., Madhya Sissi Tangani G.P., Borlung G.P., and Amguri G.P. are most vulnerable and flood prone areas. The main rivers that might cause the floods includes- Simen Nodi, Dimow Nodi, Gai Nodi, Tangani Nodi, Sissi Noi, etc.. List of villages likely to be affected during ensuring flood 2023 under Sissiborgaon Rev. Circle is attached herewith.

## List of village likely to be affected during ensuring flood 2023 under Sissiborgaon Rev. Circle

Sl.	Name of affected village	GP	Sl. No.	Name of affected village	GP
1	Sardar chuk	Akajan	89	No. 3 Harzarbari	Muktiar
2	Bormuria Chpaori	Akajan	90	No. 2 Harbarbi	Muktiar
3	Jungaon Nepali	AKajan	91	No. 2 Harbari Path 1	Muktiar
4	Jungaon Miripathar	Akajan	92	Snayashi Basti	Muktiar
5	Amguri Kuli	Amguri	93	No. 2 Muktiar Kuli Part 1	Muktiar
6	Dhunaguri Pait	Amguri	94	No. 2 Muktiar Kuli Part 2	Muktiar
7	Dhunaguri Deori	Amguri	95	Sissiborfaon	Sissiborgon
8	Amguri Kuli	Amguri	96	Chakamari	Sissiborgon
9	Lesam Chengamari	Amguri	97	Chawkhamting	Sissiborgon
10	Dhunaguri	Amguri	98	Hatulachuk	Sissiborgon
11	Garmoragaon	Amguri	99	Bherajan Block	Sissiborgon
12	Rahdhola	Amguri	100	No. 3 Kerkonimajgaon	Sissiborgon
13	Jimegaon	Amguri	101	Bhebeli	Sissiborgon
14	Garmorachapori	Amguri	102	No. 2 Garmora	Sissiborgon
15	Garmora Bagicha	Amguri	103	Sonarighar	MST
16	Amguri Nepali	Amguri	104	Sumonia	MST
17	Dhunaguri Kalita	Amguri	105	Namgharia	MST
18	Dhunaguri Borgoyan	Amguri	106	Bahir Amguri	MST
19	Bormukoli	Amguri	107	Kusermukh	MST

20	Dhunaguri Koibotto	Amguri	108	Loram Khuti	MST
21	No. 1 Bhulakata	Borlung	109	Kolabari	MST
22	No. 2 Monuhabil	Borlung	110	Amguri Dambuk	MST
23	No. 2 Horubauli	Borlung	111	No. 2 Chekai	MST
24	Bhereki Kasomari	Borlung	112	No. 1 Chekai	MST
25	Bhangidya Borchelek	Borlung	113	Tajik Goan	MST
26	Borchelek	Borlung	114	Sobari	MST
27	Archigarah	Dimow	115	Tongani Majogan	MST
28	Raibosti	Dimow	116	Lahram Khuti Gaon	M
29	Kadamtala Sunil Nagar	Simenmuk h	117	Kamchi Nagaon	Nilakh
30	Narayan Sunil Nagar	Simenmuk h	118	Daw Kamchi	Nilakh
31	Tangani Nalbari	Simenmuk h	119	Bamkamchi	Nilakh
32	Tangani Medok	Simenmuk h	120	Jopora	Nilakh
33	No. 1 Kareng Basti	Simenmuk h	121	Lohguti	Nilakh
34	No. 3 Kareng basti	Simenmuk h	122	Kharagarh	Nilakh
35	No. 4 Majorbari	Simenmuk h	123	Kalpanapur	Nilakh
36	No. 1 Moharanipur	Muktiar	124	Kanibil nagaon	Nilakh
37	No.2 Maharanipur	Muktiar	125	Kamchijengrai	Nilakh
38	No. 1 Kareng	Muktiar	126	No. 2 Udoipur	Nilakh
39	No. 2 Karen	Muktiar	127	Korphuloni Gaon	Nilakh
40	Rupohimukg	Muktiar	128	No. 1 Nilakh	Nilakh
41	No. 1 Lakhimi Suti Boro	Muktiar	129	No. 2 Nilakh	Nilakh
42	No. 2 Lakhimi Suti Boro	Muktiar	130	No. 3 Nilakh	Nilakh
43	No. 3 Lakhimi Suti Boro	Muktiar	131	Goroimari	Sripani
44	No. 4 Lakhimi Suti Bangali	Muktiar	132	Sripani Ahom Gaon	Sripani

45	Muktiaar Kherkota Hajong	Muktiar	133	Rupohipathar	Sripani
46	Muktiar Kali Bari	Muktiar	134	Udoipur Baruah Gaon	Sripani
47	Muktiar Ajarbari	Muktiar	135	Ramyapur	Sripani
48	Muktiar Alipur	Muktiar	136	Gutung Sripani	Sripani
49	No. 1 Lakhimpar	Muktiar	137	Dighalipam	UST
50	No. 2 Lakhimpar	Muktiar	138	Ujoni Tangani	UST
51	No.1 Kalinath Chaporisagoli Kota	Muktiar	139	No 1 Deorighat	UST
52	No.2 Kalinath Chaporisagoli Kota	Muktiar	140	No 2 Deorighat	UST
53	No. 2 Kalinath Hajong	Muktiar	141	No. 3 Deorighat	UST
54	Nalbari Hajong	Muktiar	142	Piyangchapor Bangali	UST
55	Kakobari Dharmapur	Muktiar	143	Bahirbali	NST
56	No. 1 Kakobari	Muktiar	144	Rankobchapor	NST
57	No. 2 Kabobari	Muktiar	145	Sissisumoni	NST
58	Harinathpur Hajong	Muktiar	146	Siyalmora	NST
59	Kalinath Mising	Muktiar	147	Dakhingorumora	NST
60	Muktiar Ugolisiang	Muktiar	148	Karenchapor	NST
61	Muktiar Ujoni	Muktiar	149	Koraimarkali	NST
62	Muktiar Pegu Chuk	Muktiar	150	Bhagidiya	NST
63	Namoni Lakhimi	Muktiar	151	No. 1 Udmora	NST
64	No.1 Kadamtala	Muktiar	152	Namoni Tangani	NST
65	No. 2 Kadamtala	Muktiar	153	Kebaranga	Kulajan
66	No.3 Kadamtala	Muktiar	154	Bhitor Kulajan	Kulajan
67	Balikur	Muktiar	155	No. 1 Medhi Pamua	Kulajan
68	No. 1 Muktiar Bukabil	Muktiar	156	No. 2 Medhi Pamua	Kulajan
69	Rekhachapor	Muktiar	157	Kandulijaan	Kulajan
70	No. 2 Muktiar bukabil	Muktiar	158	Ayegiya	Kulajan
71	Panbari Missing	Muktiar	159	Kanduli Mathuras	Kulajan

72	Panbari Koibotto	Mukhtiar	160	Kandulijan Bahir	Kulajan
73	Panbari Shiva Nagar	Mukhtiar	161	Kochek Gaon	Kulajan
74	Arney Pathali Basti	Mukhtiar	162	Borghuli Gaon	Kulajan
75	Arney Hajong	Mukhtiar	163	Lotorchuk	Kulajan
76	Piyangchapor Mising Chapor	Mukhtiar	164	Belong Gaon	Kulajan
77	No., 1 Arne Mising	Mukhtiar	165	Lakhipathar	Silasuti
78	No. 2 arne Mising	Mukhtiar	166	Balipur	Silasuti
79	Sonalipur	Mukhtiar	167	Manikpur	Silasuti
80	Arne Camp Bosti	Mukhtiar	168	Bhagawan Pur	Silasuti
81	No. 1 Arney Charboron Basti	Mukhtiar	169	Kakobari	Silasuti
82	No. 2 Arne Charboron Basti	Mukhtiar	170	Kamalpur	Silasuti
83	Kherkota Hajong	Mukhtiar	171	Kamalpur Boro	Silasuti
84	Arney Ramnagar Oirapi	Mukhtiar	172	No. 1 Archigarah	Silasuti
85	Mukhtiar Kherkota	Mukhtiar	173	No. 2 Archigarah	Silasuti
86	Mukhtiar Taye	Mukhtiar	174	No. 3 Archigarah	Silasuti
87	No. 2 Mukhtiar Kuli	Mukhtiar	175	Balijan	Silasuti
88	Rupohimukh	Silasuti			

The main land eroded area of the Sissiborgaon Revenue Circle are: **Chengajan Bogori, Chengajan Guwala, Chengajan Majorbari Missing Gaon, Balikhuti, Anandanagar, Silli, Dimow, Hathgari, Archi Borgorah, Gaurangapur, Sunarighat, Deorighat, Sumonia, 1 No. Kareng, 2 No. Kareng, 2 No. Archigarah, Bhagawan.**

#### 6. Connectivity:-

There is a proper connectivity between the Circle Office, the district Headquarter Office and the villages under the Sissiborgaon Revenue Circle. The Circle Headquarter is directly connected with the District Head Quarter by the NH-52 running through the District and the villages are directly connected with the circle office through several roads i.e. PWD, PMGSY and MNREGA.

## 7. Flood Relief Camps and their Management

Relief camps can be established in the institution located in high places of flood affected G.P. areas. List of such institutions are enclosed herewith.

### LIST OF PRE-IDENTIFIED RELIEF CAMP UNDER SRC

Sl. No	Name of Institution	Address/Location	GPS Location
			Longitude Latitude
1	Akajan Tribal Girls	Akajan	Longitude:94.738263° Latitude: 27.552148°
2	Kulajan College	Kulajan Tinali	Longitude: 94.4339648° Latitude:27.315860°
3	Gelua High School	Gelua	Longitude: 94.42326° Latitude: 27.32137°
4	Gelua MES School	Gelua	Longitude:94.734806° Latitude: 27.485454°
5	Gelua LP School	Gelua	Longitude: 94.708193° Latitude:27.535963°
6	Sissiborgaon College	Sissiborgaon Charilai	Longitude: 94.6817111998916° Latitude: 27.530416664667428°
7	Akajan High School	Akajan Tinali	Longitude: 94.738263° Latitude:27.552148°
8	Dimow College	Dimow	Longitude: 94.80828° Latitude:27.684897°
9	Silapathar MV School	Silapathar Town	Longitude: 94.43466284 Latitude:27.35478°
10	Silapathar Don Bosco High School	Silapathar Town	Longitude: 94.° Latitude:27.°
11	Purbanchal College, Silapathar	Silapathar Town	Longitude:95.725211° Latitude:27.607113°
12	Silapathar Science College	Silapathar Town	Longitude: 94.732585° Latitude:27.607164°
13	Silapathar Hanuman Gadi Hindi ME School	Silapathar Town	Longitude: 94.43584° Latitude:27.36240°



14	Silapathar Town LP School	Silapathar Town	Longitude: 94.43281244° Latitude: 27.35221496°
15	Silapathar Residential HS School	Silapathar Town	Longitude: 94.43442344° Latitude: 27.34583068°
16	Society LP School	Society	Longitude: 94.43413° Latitude: 27.34029°
17	Silapathar Public English School	Society	Longitude: 94.° Latitude: 27.°
18	Sitaram Taye Town High School	Society	Longitude: 94.° Latitude: 27.°
19	Sripani Higher Secondary School	Sripani	Longitude: 94.639695° Latitude: 27.567888°
20	Sissiborgaon Higher Secondary School	Sissiborgaon	Longitude: 94.68170111998916° Latitude: 27.530416667428°
21	Sissiborgaon Chariali Girls HS School	Sissiborgaon	Longitude: 94.67805465683341° Latitude: 27.531764726154506°
22	Sissiborgaon MV School	Sissiborgaon	Longitude: 94.676703074947° Latitude: 27.529713129624724°
23	Sengajan Mazarbari MES	Majorbari Asomiya	Longitude: 94.° Latitude: 27.°
24	Chengajan Majorbari HS	Majorbari Asomiya	Longitude: 94.89381265° Latitude: 27.60998613°
25	Lakhimi Muktiar LPS	Muktiar Kherkata	Longitude: 94.° Latitude: 27.°
26	Arney Chapori LPS	Arney Chapori, Muktiar	Longitude: 94.° Latitude: 27.°
27	Majarbari JNS Bodo LPS	No. 3 Majorbari	Longitude: 94.° Latitude: 27.°
28	Mahatma Gandhi High School	No. 2 Namgharia	Longitude: 94.737501° Latitude: 27.465153°
29	Mahatma Gandhi MES	No. 2 Namgharia	Longitude: 94.738801° Latitude: 27.465273°
30	Romesh Mohan Kuli MES	Borlung Chekaichuk, UST	Longitude: 94.° Latitude: 27.°

31	Mishamari Sankardev ME	Mishamari, Nilakh	Longitude: 94.° Latitude: 27.°
32	Mothuram Chapori LPS	Amguri Baligaon	Longitude: 94.728653° Latitude: 27.451621°
33	Nilakh Chapori High School	Mishamari, Nilakh	Longitude: 94.641828° Latitude: 27.601498°
34	Kerakoni Adarsha HS	Kerekoni Majgaon	Longitude: 94.° Latitude: 27.°
35	Dibrugarh Mishing HSS	Kachak, UST	Longitude: 94.7330884° Latitude: 27.4974144°
36	Borchapori High School	Borchapori, MST	Longitude: 94.671744° Latitude: 27.389982°
37	Garumara Burisuti Mishing HS	Pipalguri, MST	Longitude: 94.° Latitude: 27.°
38	Pumigaon MVS	Ampak, MST	Longitude: 94.708193° Latitude: 27.535963°
39	Puspadhar Pegu Memorial high School	Sangsangia, Borlung	Longitude: 94.621903° Latitude: 27.367933°
40	Balijan Gelgeli HS	Gelgeli, Betanipam	Longitude: 94.° Latitude: 27.°
41	Balijan MES	Betanipam	Longitude: 94.° Latitude: 27.°

Transportation of G.R. and other relief materials:-

G.R. may be transported to this circle as well as interior and flood affected areas in two ways 1. By Roads and 2. By Boat.

By Road:

G.R. may be transported through NH-52 and other P.W.D. Roads running through various places. Tonga, Cart boat etc. may be used for transportation of G.R. to more interior places.

By Boat:

Transportation of G.R. and other relief materials may be made for flood affected and interior places of Namoni Sissi Tongani G.P. and Borlung G.P. and Amguri G.P. area by boat from Bangalmari and Kareng. In this connection Machine Boat as well as country boat may be used. A list of boat owners is enclosed herewith.

**LIST OF COUNTRY BOATS OWNER OF SISSIBORGAON REVENUE CIRCLE**

Sl. N	Name	Village	Contact Number
1	Bipul Doley	Dighalipam	9365181288
2	Bhadra Doley	Do	7577984248
3	Gyananda Pegu	Do	7099519103
4	Riteswar Pegu	Do	7896242260
5	Dimbeswar Pegu	Do	7099469633
6	Krishnaram Pegu	Do	9957571498
7	Ranoj Doley	Do	6913501183
8	Lakhindhar Doley	Sonarighat	9132246434
9	Numal Kardong	Medhi Pamua	9707803808
10	Rajiv Pegu	Do	9101186288
11	Lokeswar Pegu	Sumonia	8134884556
12	Chandra Kt. Jimmey	Do	6001657450
13	Malo Pegu	1 No. Namgharia	600169836
14	Bhim Kumar Pegu	Namgharia N.C.	6900413164
15	PradipKumar Narah	Botua Nepali	7636967762
16	Prafulla Doley	2 No. Saru Bauli	7896242077
17	Deban Pegu	2 No. Saru Bauli	9101874727
18	Abdul Narah	Do	
19	Bijoy Kuli	Borlung	6002418473
20	Prema Pegu	Chekaimukh	7086020107
21	Tejambor Pegu	Ram Rajiyo	7399481032
22	Sonatuli Pegu	Do	6001473625
23	Devika Pegu	Amguri Bahir Bali	8822062172
24	Harish Doley	Laharam Khuti	
25	Khuba Pegu	Ram Rajiyo	8752873655
26	Benudhar Pegu	Do	763697621
27	Bimala Pegu	Do	8473098911

**LIST OF MACHINE BOATS OWNER OF SISSIBORGAON REVENUE CIRCLE**

Sl. No.	Name	Village	Contact Number
1	Hema Kanta Pait	Sunarighat	8099635188
2	Hemanta Pait	Sunarighat	
3	Ghana Kanta Pait	Sunarighat	8723926825

4	Minesh Doley	Sunarighat	
5	Nirajan Pegu	Kebaranga	8638812868
6	Bimala Pegu	Namgharia Rangkop Chapori	6001473625
7	Bhudhar Doley	Bali Chapori	7399481032
8	Charanjit Pegu	Ramrajya	6001092817
9	Benudhar Pegu	Kusermukh	7399841032
10	Bitupan Pegu	Bahirbali	6001473625
11	Naresh Doley	Chekai Namgharia	8811995650
12	Jonadoi Doley	Bahir Amguri	8638603522

#### 8. Rescue Operation:-

Machine boats will be required for rescue operations which are available at Kareng Ghat. Country boats may be operated from Kareng Chapori and Bangalmari point. If required, help of Army personnel from Likabali Cantonment may be obtained. Some vehicles may be required for evacuation of flood affected people to safer places and that can be arranged locally.

For smooth conduct of relief and rescue operation during the flood the entire circle area has been divided into four flood zones. Details have been enclosed herewith.

#### Creation of flood zone:-

For smooth management of relief and rescue operation during the flood the Sissiborgaon Circle has been divided into 4 Flood zone areas and each zone has been placed under an officer to look after during the occurrence of flood apart from concern LR staff. The Circle Officer will remain overall in-charge flood management.

Zone no	Name of G.P.	Name of officer Entrusted	Name of L.M.
1	Nilakh G.P. Sripani G.P. & Betonipam G.P.	C.D.P.O. Sissiborgaon	Indeswar Das Kritheenath Bonia
2	Sissiborgaon G.P., Amguri G.P., Malinipur G.P., & Silapthar G.P.	S.D.O. Agriculture	Kritibash Roy Numal Taye Achyut Chutia
3	Ujani Sissitongani G.P., Namoni Sissitongani G.P., Madhya Sissitongani G.P. Borlung G.P. & Kulajan G.P.	A.E.E. Irrigation, Silapthar	Ramen Buragohain Raju Kr. Chungkrang Daruga Malla

4	Silasuti G.P., Dimow G.P., Muktiar G.P. Simenmukh G.P. & Akajan	D.O. Soil Conservation, Silapathar	Pranjyoti Bhuyan Sonon Bodo Anup Chutia Ranjan Swargiary
---	---	------------------------------------	---

**REVENUE CIRCLE LEVEL TASK FORCE COMMITTEE**

Sl. No.	Name	Designation	Department	CL. TF Designation	Mobile Number
1	Nilotpal Pathak	Circle Officer	Sissiborgaon Rev. Circle	Chairman	7002581662
2	Bornali Gogoi	BDO	Block Dev. Office	Member	7086048143
3	Mahidhar Taye	OC	Silapathar PS	Member	9954760496
4	Ankit Buragohain	J.E.	Water resource	Member	8638128844
5	Amitabh Gogoi	J.E.	PWD, JONAI Territorial Rd. Divsn.	Member	8812072072
6	Nandita Borah	A.E.E.	Irrigation	Member	8638378924
7	Tankeswar Mili	Exe. E (AGM)	APDCL Silapathar	Member	7002400959
8	Pranjal Moran	ADO	Agriculture Silapathar	Member	9435539248
9	Dr. Ghana Kanta Doley	VO	Veterinary, Pipalguri	Member	7002897843
10	Manisha Dutta	CDPO	Sissiborgaon ICDS	Member	9101329490
11	Rahul Amin	Executive Engineer	NH, Dibrugarh Division	Member	9435285837
12	Bimal Chiring	FDO	Fishery, Sissiborgaon	Member	9954283300
13	Babul Basihya	Sub-Officer	F&ESS, Silapathar	Member	7002217768
14	Samir Gogoi	VO	Veterinary, Akajan	Member	8638825800
15	Bidyut Borgohain	AE	PHE, Dhemaji	Member	7002563379
16	Dhiraj Kumar Taid	B.E.E.O	Education, Sissiborgaon	Member	8638204812

17	Jatin Pait	FO	DDMA,	Member Secretary	6362448548
----	------------	----	-------	------------------	------------

**Statement showing the name of Office staff and LR staff with Contact No. of Sissiboragon Revenue Circle**

Sl. No.	Name of L.R. staff	Designation	Contact No.
1	Sri. Nilotpai Pathak, ACS	Circle Officer	7002581662
2	Miss Sovia Pegu, ALRS	Circle Officer (A)	8638220352
3	Sri Jatin Pait	Field Officer	6362448548
4	Sri Tapan Chamuah	Sr. Assistant	9365012838
5	Sri Ramen Buragohain	Supervisor Kanongo	7002409282
6	Sri Kritibash Roy	Lot Mondol	8474004880
7	Sri Pranjoyoti Bhuyan	Lot Mondol	9577328716
8	Sri Kritinath Bonia	Lot Mondol	9954405727
9	Sri Daruga Malla	Lot Mondol	9954407626
10	Indeswar Das	Lot Mondol	9954832640
11	Numal Taye	Lot Mondol	6002396899
12	Achyut Chutia	Lot Mondol	6001065257
13	Raju Kr. Chungkrang	Lot Mondol	8638440197
14	Sonen Bodo	Lot Mondol	9954657882
15	Ranjan Swargiary	Lot Mondol	9365195133
16	Anup Chutia	Lot Mondol	9864899200
17	Raju Ghosh	Lot Mondol	8638428146
18	Sri Rupeswar Chutia	Chain Man	9954345218
19	Sri Dinesh Chutia	Chain Man	9954556046

**List of Gaon Pradhan of Sissiborgaon Rev. Circle.**

Sl.No .	Name of Gaon Pradhan	Name of Village	Contact No.
1	2	3	4
1	Shri. Naba Kr. Doley,	Kulamua Gaon, Kulamua Bongali, Kulamua Kachari.	8474001070
2	Shri. Chandra Kt. Pegu,	Nepali Bari, Bhareki Kachamari, Balijan, No.2 Balijan. Haldhi bari, Chongchongia.	6000739640

3	Shri. Gobinda Pegu,	Silusuti, Brahmapur, Archiyak, No.1 & No.2 Majorbari, Gaurangapur, No.1 & No.2 Maharaniapur, Achiyak Sivanagar, Brijbari.	9101552006
4	Shri. Anil Tayeng	Dimow Bazar, Tengajaan Gaon, Nepali Mukhi Gaon	9508529100
5	Shri. Puwaram Narah	No.1 & No.2 Bongalimari, Raghuwani, Patidoini	9365608673
6	Shri. Pankaj Pait	Akajan Block, Akajan Deori, Mishingpur.	8011014300
7	Shri. Dipen Chutia	No.1 Siliasomiya, Dijmur Hindu, Shanti Borgorah, Pale Borgorah, Bhogawan Borgorah.	6001514889
8	Shri. Lalit Taw	Oyengia Bali, Dablang Miri Pathar, Pilkhana, Kachari Pathar.	7896461204
9	Shri. Paban Boruah	No.1, No.2 & No.3 Betanipam, Baroti Gaon.	7002043503
10	Shri. Sushil Chutia	Mechu Asomiya, Geluwa	9954278699
11	Shri. Bijoy Bhuyan	Sissiborgaon, Chakamora, Borpathar block, Kadamoni Gaon, Sumani Gaon, Pachim Garmora Gaon.	7896122744
12	Smti. Hiramoni Konwar Bhuyan	Takowbari & Thekeraguri.	6000848576
13	Shri. Samrat Deori	Kapahtoli Deori, Kapahtoli Lalung, No.1 & No.2 Sripani Deori.	9365089917
14	Shri. Chandan Jiamoria	Bhebeli Gaon, Bhebeli Na-gaon, Thekeraguri.	7896694049

15	Shri. Anuj Gogoi	Naupuria Gaon, Gutung Sripani, Sripani Ahom, Sripani Ahom Pathar.	6003759710
16	Shri. Parag Bhuyan	Garmarah, Rohdhala, Gamora chapori, Gahmora Bigisha.	
17	Shri. Mintu Upadhya	Batua Nepali, Batua Miri.	6000190689
18	Maloti Chetry Karki	Bhangidia Nepali, Bhangidia kumar, Borlung Majgaon, Harulung, Bhagidia Raut.	7086704314
19	Shri. Arun Deori	Dumkata, Deori Gaon	7896370765
20	Shri. Mohan Saikia	Pt. 1 Chokhamting, Sesuwani Pathar, Dhulia Pukhuri, Sesuwani.	9678455984
21	Shri. Bhugen Bhuyan	Hatlachuk Gaon, Helajari.	7896412898
22	Shri . Tarun Ch. Doley	Punai Gaon, Namki Chapori, dighali Debera, Bhadia Chuk, Kalioni, Kathalguri Singibeel	7896242132
23	Shri. Kuladhar Taye	Muktia Kherkata, Muktia Azarbari, Muktia Kalibari, Panbari Missing.	7576831295
24	Shri. Akshoy Kr. Deori	Udaypur, Lakhipur, Ramyapur, Udaypur Boruah.	7577049422
25	Shri. Anil Duwarah	Bahoiting, Nilakh Kowar Gaon, Nilakh Chapori, Nilakh Palengi, No.1 Lepeng Bahoiting.	9864533645
26	Shri. Numal Pegu	No.1 Uttar Dumkata, Monuhar Miri.	9957427866
27	Shri. Firuj Pegu	No.1 & No.2 Mechaki Tangani, Umukhjan, Dakhin Gahmora, Namoni Mechaki Tangani.	9365619494
28	Shri. Chandra Kt. Mili	Amguri Dambuk, Kareng Chapori, Kalabari Dambuk.	7099469370



29	Shri. Hem Kt Tayeng	Silpathar Block. No.1 Silapathar Block, No.4 Silapathar Town, Phulbari.	7002083878
30	Shri. Ghana Kt. Pegu	No.1 & No.2 Namgharia, Lahramkhuti, Sitalmari, Piyang Gaon, Kebarang.	7099469370
31	Shri. Atul Deori	No.2 Gai Deori, Bamatkai, Atkai Hatigarh, No.1 Sripani.	9706974973
32	Shri. Hemanta Ligira	Kenduguri Hamabai, Boruah Gaon, Geluwa Kenduguri, Boruah Pathar Gohain.	9508157297
33	Shri. Sonaram Neog	No.3 & No.4 Amguri Ahom	9954437089
34	Shri. Chitra Payeng	No.2 Naharani Kachari, Bukajan Miri, Dijmur Miri Pathar.	6900736021
35	Shri. Birason Tayeng	Dijmur Miri, Bukajan Mishing,	9954057951
36	Sri Desai Dawo	Khajua Gaon, Badala Chuk, Nepali Badala.	9394182241
37	Shri. Lakhyajyoti Borah	Lalung Gaon, Norkari Bordham, Gohain Pathar Block, Bherjan, Kamchi Pathar.	7306545395
38	Shri. Dibyadhar Kardong	Kulajan, Deori Ghat, Burisuti, Tangani.	9365387085
39	Shri. Udesb Pegu	Mishingpur, Jariguri, Balikata Miri, Rupahi Mukh.	8761985359
40	Shri. Raju Bhuyan	Pukia Pthar, Pukia Gaon, Pachim Kachari Chuk, No. 2 Takowbari.	9707370956

41	Shri. Abhijit Sonowal	No.1 & No.2 Siligaon, Silabali, Jalakia suti, Natun Pathar, Halakani, Amritpur, Silagutung, Alokpara, Brahmapur.	7896832644
42	Shri. Jugeswar Gogoi	Nalani Chuk, Hapekhati, Kachamari, Mechu Kachari.	6001459845
43	Shri. Lokeswar Pegu	Pumi Gaon, Bhekeli Tangani, Mer-Chapori, Sesudighali, Chabari.	6001522431
44	Shri. Kem Nath Kutum	Chekai Majgaon, Belong Chahaki Chuk, Chekaimukh, Abar Ali, Bali Napam, Chumonia, Borghuli.	7896963764
45	Shri. Hema Kt. Kuli	Muktia Kuli, Muktia Kherkata, Muktia Lakhimi, Krishnanath Chapori.	8136009363
46	Shri. Medini Doley	Dablang Patiri, Oyengia Patiri.	6003373855
47	Shri. Nirmal Chetry	Society, Kalyanpur, Rampur, Kulamua Block.	9954898913
48	Shri. Thaneswar Duwarah	Nilakh Borbam, No.1, No.2 & No.3 Nilakh Balijan.	6001346278
49	Vacant	Thekeraguri, Lakhpathar Lakhipur, Bhoirabpur Archigarh, Kadamtola Sunil Nagar, Rupahi Mukh, No.2 Silablock.	9101077141
50	Shri. Niranjana Dutta	No.1, No.2, No.3 & No.4 Nilakh Konch.	9365979904
51	Shri. Bhula Nath Pegu	Merdebera, No.1 & No.2 Amlakhi.	9101302926

52	Shri.Deva Neog	Lepeng Bahoiting, No.2 & No.3 Lepeng Bahoiting.	9864919602
53	Shri.Maneswar Mipun	No.1 & No.2 Shantiborgorah, Pale Adi, Naharani Balijan.	6003447289
54	Shri. Girish Deori	Dhunaguri Kalita, Dhunaguri Borgoya, Dhunaguri Deori, Dhunaguri Koibattrra, Purana Dhunaguri.	9954501629
55	Shri.Prafulla Taye	Geluwa Oyengia Bali, Geluwa Kachari, Hilikha guri.	9864542991
56	Shri. Nityananda Pegu	Bor Chapori, Junghali Office, Bhangidia Block.	8011024833
57	Shri. Priya Nath Pegu	Bhangidia Chuk, Debera , Kathalguri, Debera Mukh.	7637834711
58	Shri. Anupam Kuli	Bauli, Naharani Block.	6002674808
59	Shri. Chakrkeswar Deori	Bormuri Deori, Bormuria Chapori, No.1 & No.2 Bormuaria Chapori, Akajan Block.	9678697061
60	Shri. Manuj Pait	No.1 Tangani Majgaon.	9678592701
61	Shri. Luhit Boruah	Da- Kamchi, Kamchi, No.1 & No.3 Lakhipur, Udaypur, Goroimari, Kanibeel.	8638046638
62	Mrs. Dipanjali Bhuyan	Chowkhamting Gaon Pt.1, Chokhamting Chapori.	6000745156
63	Shri. Pratap Mandal	Debendra Nagar, No.3 Debendra Nagar, No.2 Kamalpur, Dakhin Shivnagar, No.3 Shivnagar.	6002113178

64	Shri. Mukteswar Regan	Jyoti Nagar, Amritpur, Silapathar Mishing, No.2 Silapathar Bazar, Natun Gaon, Kalyanpur, Junaki Nagar.	9101696856
65	Shri.Nakul Chandra Sarkar	Kakobari Dharmapur, No.1 & No.2 Kakobari, No.1 Kakobari Bukabeel, NC Adipur, Muktia Madhya Basti.	6002406782
66	Shri. Bipul Doley	Borlung Bongali, NC Nepali Bari.	9678855871
67	Shri. Joy Jyoti Kardong	Pumi Gaon.	8761980821
68	Shri. Paban Lahon	No.1 Bijoypur Maduri, Silapthar Na-gaon, Phulbari Pathar, Lekhabali Pathar.	6002105530
69	Shri. Jugen Kuli	Saru Bauli, Rankop Borchapori, Bahbari, Gergeri.	8099383039
70	Shri. Rahul Taid	Amguri Oyengia, Oyengia Batua Miri.	9731418695
71	Shri. Dinesh Doley	No. 1 & No.2 Archi majorbari, No.1, No.2 & No.3 Archi Borgorah, Koroibari Mising, Hazong Gaon.	9101841155
72	Shri. Jugendra Nath Chutia	Dijmur Hindu, Dem Lachan, Dem Gaon, Dem Gohain Pathar.	9364659548
73	Shri. Sunit Kr. Taye	Bhagaban Borgora Mising gaon, Bhagaban Borgora Bali, Khalihamari.	8486271154
74	Shri. Alok Chandra Pegu	Bhekeli Tangani.	8011964514
75	Shri. Mondeswar Pegu	No.3 Mechaki Tangani, Garumora Pani Gaon.	9127182562

76	Shri. Johar Jyoti Doley	Pipal Guri , Murung Chapori.	8822760147
77	Shri. Ratna Kanta Kutum	Sesudighali Part.II	9394545357
78	Shri. Pradip Kr. Pait	Dhunaguri Pait Gaon, NC Chengamari, Lesam Gaon.	9707370426
79	Shri. Alit Kr. Daw	Bor-Bauli, Bhitari Bauli.	8134064899
80	Shri. Nameswar Taid	Bormukali Kuli, No.1 Tangani Bormukali Miri.	6002430036
81	Shri. Lohit Chandar Doley	Kareng Chapori, Rajpur, Tinigharia.	9954187380
82	Shri. Mondeswar Kumbang	Bholukaguri Dubok, NC Rupahi.	9394085313
83	Shri. Biswajit Pait	Ampak, Tinigharia, Koroi Markati.	8638978849
84	Shri Haliram Kuli	Punoi Gaon, Punoi Sipahijan. Punoi Bhagawati, Sunalipathar	7086683147
85	Shri. Purna Kanta Pait	Halodhibari	7896834473
86	Shri. Mohendra Doley	Ujani Miri, Sissi Kathalguri, NC Sissi Chumani, Rangkop Chumani, Siralchapori, Mouza Chapori.	8473878922
87	Shri. Hem Kumar Misong	Borlung Majgaon, Bhangidia Rout, Badalachuk.	6900645112
88	Shri. Ashok Kr. Das	Phulbari Asomiya, Phulbari Bongali.	9864456776
89	Shri. Rameswar Pegu	Borghuli, NC NO.2 Kosek, NC Lotorchuk, No.1 Chekaimukh.	9957648852
90	Shri. Kamala Doley	No.3 Pityang Gaon, Sitalmari Gaon, NC Priyangaon Part.	7896836189

91	Shri. Thaneswar Pegu	No.1 Namgharia.	8099998849
92	Shri. Abdul Pegu	Pityang Chapori, Borselek, Bhangiadia.	8099290462
93	Shri. Bhabajyoti Pait	Naharani Kuli, N.C Ramnagar	8133050875
94	Shri.Punyeswar Pegu	Bhangidia Deberamukh, Ghurania, Maj Bhangidia.	9957166731
95	Shri. Desai Kuli	No.1 Amguri Kuli, No.2 Nepali Mortia.	8638900495
96	Shri. Rudra Kumar Rai	No.1 & No.2 Phulbari, Phulbari Bongali, NC Goiri Basti	6003198767
97	Shri. Suresh Missong	Balijan, Namoni Bali, Maj Balijan.	8473999533
98	Shri. Dipankar Pegu	No.1 & No.2 Dighali Chapori, Utmora Gaon.	9707487931
99	Vacant	No.1 Korphulani, Gelgali, Harupam Jaji, NC Naharani Borjan	
100	Shri. Nandeswar Kachari	Mesu Kachari	8811842175

SL. NO.	List of Supervisor of Sissiborgaon ICDS Project under Sissiborgaon Revenue Circle			
	Name of Supervisor	Contact No	Circle Name	Name of G.P
1	Dipa Saikia	7002324194	Sissiborgaon	Sissiborgaon
	Dipa Saikia	7002324194	Sissiborgaon	Amguri
2	Deepamoni Gohain Lahon	9957098080	Sripani	Sissiborgaon
	Deepamoni Gohain Lahon	9957098080	Sripani	Nilakh
	Deepamoni Gohain Lahon	9957098080	Sripani	Sripani
3	Arati Boruah	9954179679	Nilakh	Sripani
	Arati Boruah	9954179679	Nilakh	Nilakh
	Arati Boruah	9954179679	Nilakh	Betonipam
4	Mrinalinee Dutta	9954311100	Borlung	Amguri
	Mrinalinee Dutta	9954311100	Borlung	Borlung
5	Jyotima Kumbang	9957532474	Betonipam	Sissiborgaon
	Jyotima Kumbang	9957532474	Betonipam	Betonipam
	Jyotima Kumbang	9957532474	Betonipam	Malinipur

	Jyotima Kumbang	9957532474	Betonipam	Silapathar
	Jyotima Kumbang	9957532474	Betonipam	Kulajan
6	Kusum Doley	7035645701	Kulajan	Kulajan
	Kusum Doley	7035645701	Kulajan	Akajan
7	Pinky Buragohain	8638042046	NST	N.S.T
	Pinky Buragohain	8638042046	NST	M.S.T
	Pinky Buragohain	8638042046	NST	U.S.T
8	Kusum Doley	7035645701	UST	Muktiar
	Kusum Doley	7035645701	UST	U.S.T
	Kusum Doley	7035645701	UST	M.S.T
	Kusum Doley	7035645701	UST	M.S.T
	Kusum Doley	7035645701	UST	M.S.T
	Kusum Doley	7035645701	UST	U.S.T
	Kusum Doley	7035645701	UST	Kulajan
	Kusum Doley	7035645701	UST	M.S.T
	Kusum Doley	7035645701	UST	M.S.T
9	Sabitri Pegu	7002573164	Muktiar	Muktiar
	Sabitri Pegu	7002573164	Muktiar	Chimenmukh
	Sabitri Pegu	7002573164	Muktiar	Silasuti
	Sabitri Pegu	7002573164	Muktiar	Akajan
10	Dipa Pegu	8753922652	Silapather	Silasuti
	Dipa Pegu	8753922652	Silapather	Silapathar
	Dipa Pegu	8753922652	Silapather	Silapathar T.C
	Dipa Pegu	8753922652	Silapather	Akajan
11	Dimpy Bhuyan	8638323242	Malinipur	Malinipur
	Dimpy Bhuyan	8638323242	Malinipur	Silapathar T.C
	Dimpy Bhuyan	8638323242	Malinipur	Malinipur
	Dimpy Bhuyan	8638323242	Malinipur	Silapathar T.C
12	Parishmita Hazarika	7002318258	Silapather T.C	Silapathar T.C
13	Sabitri Pegu	7002573164	Silasuti	Dimow
	Sabitri Pegu	7002573164	Silasuti	Silasuti
	Sabitri Pegu	7002573164	Silasuti	Muktiar
	Sabitri Pegu	7002573164	Silasuti	Chimenmukh
	Sabitri Pegu	7002573164	Silasuti	Dimow
	Sabitri Pegu	7002573164	Silasuti	SILASUTI
14	Rima Hazarika	7002264163	Dimow	Chimenmukh
	Rima Hazarika	7002264163	Dimow	Dimow
	Rima Hazarika	7002264163	Dimow	Chimenmukh
	Rima Hazarika	7002264163	Chimenmukh	Chimenmukh

**LIST OF THE RAISED PLATFORM OF SISSIBORGAON REVENUE CIRCLE**

Sl. No.	Name of the village	Gaon Panchayat
1	Pipalguri Gaon	MST
2	Tinigharia Gaon	MST
3	Panbari & Bishnupur	Muktiar
4	Kaliyani	NST
5	Kebaranga	MST
6	La-Ramkhuti	MST
7	Dhunaguri Deori Gaon	Amguri
8	Barchelek	Kulajan
9	Merchapor	MST
10	Barchapor	NST
11	Gergari	Nilakh
12	Amguri Kuli	Amguri
13	Bauli Bengali	Borlung
14	Tangani Medok	Akajan
15	Debera	MST
16	Namkir	MST
17	Sesu Dighali	MST
18	No. 1 Mechaki	UST
19	Akbor Ali	UST
20	No. 1 Chekai Maj Gaon	UST
21	No. 1 Amlokhi	MST
22	No. 2 Chekaimukh Borghuli	UST
23	No. 2 Deorighat	UST

**List of Names and Contact Numbers of Silapathar F&ESs, Presonal**



**List of Nearest Police Station Number**

SL. No.	Name of Police Station	Contact No.
01	Sissiborgaon Outpost	8753951662
02	Silapathar Police Station	8811893134
03	Dambuk Outpost	8638833134
04	Lekhabali Outpost	-
05	Dimow Outpost	

**9. Overall Flood Report for the year 2022**

- a. Total Numbers of village affected: 175
- b. Total Numbers of family affected: 9100 (Approx.)
- c. Total Population affected: 536722 (Approx.)
- d. Human life lost: Nil
- e. Total Numbers of relief camps: Nil
- f. Rehabilitation measures:
  - Rehabilitation Grants for House Damage:- Partially: 05 no.s
  - Fully: 28 no.s
  - Total: 33 no.s**

**g. Total GR Distribution**

SL NO.	RANK	NAME	MOBILE NO.
01	Sub. O	Soneswar Rajbongshi	6003241750
02	LFM	Lalip Doley	7896965791
03	LFM	Deepjyoti Phukan	6002173419
04	FM	Girish Chetry	9706344905
05	FM	Dudukumar Deori	9101084437
06	FM	Arindam Dutta	8638212884
07	FM	Ramen Chutiya	9865402978
08	FM	Hemanta Bor Gohain	7002945958
09	FM	Gourav Saikia	9707600164
10	ER	Tulom Doley	8876416082
11	ER	Brojen Talukdar	9864551966
12	DVR	Ashok Chetry	9365274906
13	DVR	Mantu Sonowal	7086791566
14	SK	Shambhu Basfor	8403832352

<b>Rice (In Qntl.)</b>	<b>Dal (In Qntl.)</b>	<b>Salt (In Qntl.)</b>	<b>M. Oil (In Ltr.)</b>
888.956001	160.323	584.7747	4369.7689

At the village level, the Gaon Pradhans have been trained to form a **Village Level Relief Distribution And Monitoring Committee (VLRDMC)** comprising the local VDP, Gram sevaks of P&RD and Agriculture department, elected Panchayat Representative, Anganwadi Workers, School Teacher's, VLMCC, leading citizens etc. as members to ensure preparedness during flood in terms of – protection measures, rescue operation works, proper distribution of relief materials to the affected people. A Circle level task force has also been constituted for smooth functioning and monitoring disaster including damaged assessments.

Special attention is to be given to the **embankment** along the bank of rivers and interceptor drain in selected river interfluvies should be taken up by the **Water Resource Department**, whenever possible. Until then immediate fire wood, tarpaulin, GCI Sheet, Hurricane Lamp, Torch Light and dry cell, hand pump, baby food, medicine, blissing powder etc. may be kept in stock for setting up emergency temporary relief camps in addition fodder and medicine for livestock may be kept in stock.

## **Annexure- II**

### **FLOOD ACTION PLAN FOR THE YEAR 2023**

Flood relief camp management assumes that floods have occurred in the affected area, causing displacement and damage to homes and infrastructure. The situation is often chaotic, with people in urgent need of food, water, shelter, and medical assistance. The affected population may include women, children, elderly people, and people with disabilities who are particularly vulnerable to the effects of the disaster. The situation is likely to be complicated by factors such as disrupted transportation, power outages, communication breakdowns, and the potential for outbreaks of disease. In this context, flood relief camp management aims to provide a safe and secure environment for the affected population, with access to basic needs and services until they can return to their homes or find alternative accommodation.

As the topographic and geographic location of the village under the Sissiborgaon Revenue Circle is located in a low lying area and near river and water bodies, it is more prone to flood. Area of Simenmukh

G.P., Silasuti G.P., Muktiar G.P., Ujani Sissi Tangani G.P., Namoni Sissi Tangani G.P., Madhya Sissi Tangani G.P., Borlung G.P., and Amguri G.P. are most vulnerable and flood prone areas. List of villages likely to be affected during ensuring flood 2023 under Sissiborgaon Rev. Circle is attached with Annexure- I

The Flood preparedness measures of the Sissiborgaon revenue Circle includes-

1. **Formation of Village Relief Distribution and Monitoring Committee has been done in each vulnerable area.**
2. **Land eroded areas** are pre-identified and a list of these areas is enclosed with Annexure-I.
3. **23 High raised platforms** under Sissiborgaon Revenue Circle have been identified. Among these some vulnerable platforms need repair for which proposals are submitted to the Deputy Commissioner office.
4. Proposals for requirements of new high raised platforms under Sissiborgaon revenue circle are given.
5. **41 nos of probable relief camps** have been pre- identified under Sissiborgaon revenue circle and the proposals for minor repairment in some of these areas is also submitted. A list of these 42 probable relief camps has been enclosed with Annexure -I.
6. **12 no.s of machine boats** and **27 no.s of country boats** are available in Sissiborgaon Revenue Circle which can be used in the flood situation. A detailed list containing the names of the owners of these boats and this contact information has been enclosed with Annexure- I.
7. Vulnerable embankments have been identified and the Water Resource department is asked to take preventive measures accordingly.
8. BDO has been asked to check and take preventive measures for the **Guide Bandhs** of various rivers under Sissiborgaon Developmental Blocks.
9. **Removing of Silt**, river Gai is under process.
10. **Requirement of GR items** for stock has been submitted.
11. **Flood preparedness meeting with the Gaon Pradhans** was conducted on 06/03/2023.
12. **Flood Plan** for the upcoming flood season has been prepared and submitted to DDMA
13. **175 no.s of flood prone areas** have been pre-identified for necessary preparedness in those areas. A list of all these 175 flood prone areas has been enclosed with annexure-I.
14. Water Resource Department; shall complete all the ongoing protection/prevention/restoration works under SDRF (if any) before Monsoon. Especially water resource dept. must check the strength of the embankments on time and submit a status report/damage report to the Circle

Officer & Field Officer (DM), with proper photographs, dimensions etc. in proper format or through WT messages, within 24hrs, during disaster/flood.

15. Public Works Department (Roads & Buildings) & P&RD; shall conduct assessment of vulnerable roads, culverts, approach roads etc., and identify alternative routes for communication and relief operations and will take the responsibility for repairing/restoring any kind of road/bridge/approaches/culverts, damages during flood & shall exercise suitable measure to avert further mishap. Also, will report the damages, with proper details/dimensions & photographs to the Circle Officer & Field Officer (DM), on a daily basis (within 24 hrs.), for reporting on FRIMS and for further necessary actions.
16. SDE, Assam Power Distribution Company Ltd.; will identify all the vulnerable power cables/conductors/transformers etc. and will complete their ongoing renovation work before storm season /monsoon season. The department will ensure suitable supply/restoration of electricity along with necessary equipment's (like wires/lights/motors/generators etc.) at the notified relief camps, if necessary, after receiving order/message, from the Circle Officer/ Authority, for its smooth functioning. The department will also report about the damages incurred due to disaster to the Circle Officer & Field Officer (DM), within 24hrs. for further necessary action.
17. Sub-Divisional Medical & Health Officer; has been requested to maintain sufficient stock of medicine and dedicated Mobile Medical Team (MMT) for immediate response, during disaster/flood. They will conduct regular health check-ups at the notified relief camps & will set up health-camps at the flood affected areas/villages or where else necessary, if requested by the Circle Officer/ Field Officer (DM). The department will also look after the hygiene status and will maintain a separate register for the risk/high-risk groups at the notified camps and flood affected areas (age wise) & will share the data to the Circle Officer on a regular basis during flood.
18. CDPO & ICDS; shall mobilize teams to look after the pregnant women/ lactating women/ child's/ teenagers, at the notified relief camp & will set up a separate space (i.e., Child Friendly Space/ Space for lactating women) at the notified relief camps. The department will also monitor the psychological state & shall assist the medical staff. The department will ensure to maintain proper register/on time reporting about the nos. of camp inmates (child's/ pregnant/ lactating women) at the notified relief camps, to the Circle Officer & Field Officer (DM), in proper format.
19. Veterinary Department; will submit the status of cattle feeds and fodders required and will organize pre-flood vaccination plan. They should also pre-identify the highland areas with green grasses for arrangement of the green fodder for livestock. The department will also identify

suitable places near the notified relief camps, to provide shelter to the flood affected cattle. The department will also report about the numbers of affected animals (along with the name of the village) on a daily basis to the Circle Officer & Field Officer (DM).

20. Agriculture & Fishery Department; will identify vulnerable areas (and will maintain seed stock). The department shall report about the loss/damages along with the name of the affected villages to the Circle Officer & Field Officer (DM), within 24hrs. The department shall conduct a post flood/disaster damage assessment at the field level & will prepare a list of affected households with necessary details for Rehabilitation Grants.
21. Irrigation Department Soil Conservation Department; will ensure proper timely clearing/restoration of canals and sluice gate etc. during flood season to avoid water –logging& over flowing. The department will ensure timely reporting (i.e., within 24hrs.) of damages, incurred due to disaster to the Circle Officer & Field Officer (DM), with proper location/ dimensions/ photographs etc. for reporting on FRIMS and further necessary actions.
22. Flood/Disaster awareness program/meeting will be organized by the Circle Office, in collaboration with the DDMA, at the Circle Level before monsoon in the flood-prone areas, if required.
23. F&ESs and Paramilitary forces (24 X 7 hrs.); shall assist the civil administration for search & rescue operation/to maintain law & order situation, (if required/arises), during any natural/man-made disaster. As a response for the Fire and Emergency Services Station, Silapathar, **5 no.s of IRB, 5 no.s of OBM** ( 1 no. OBM is overheating problem), **8 no.s of SDRF personnel, 12 no.s Fireman**, will be ready for emergency situations during the floods. Apart from this, **4 no.s of life buoy and 5 no.s of life jackets, 1 no. of WTP, 1 no. MWTP, 1 no. of Bolero Pickup and 1 no. MMWTP** will be available for the rescue operation during the flood.
24. Office of the Circle Officer will be considered as the Situation Control Room. Phone: - 6362448548/8811823476(FO), email– jatinpait18@gmail.com.

**Circle Officer**  
**Sissiborgaon Rev. Circle**

**ACTION PLAN FOR  
MULTI-HAZARD  
DISASTER  
MANAGEMENT PLAN &  
FLOOD CONTINGENCY  
PLAN  
DHEMAJI DISTRICT  
2023-2024**

Govt. of Assam  
OFFICE OF THE JOINT DIRECTOR OF HEALTH SERVICES DHEMAJI  
DHEMAJI- 787057:::ASSAM (INDIA)  
E-mail- [jt.dhs.dhemaji1234@gmail.com](mailto:jt.dhs.dhemaji1234@gmail.com)

## ACTION PLAN ON FLOOD MANAGEMENT OF DHEMAJI DISTRICT

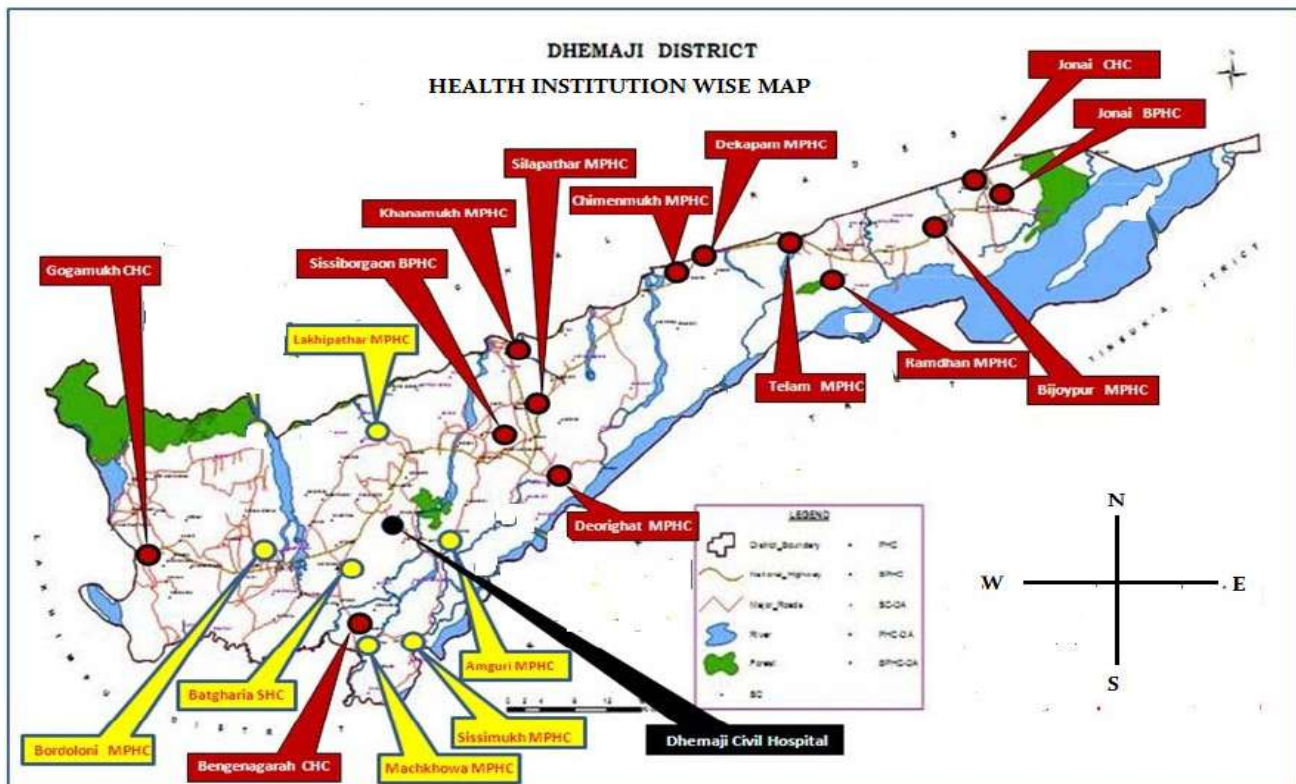
### A. Introduction

Name & Address of District: Dhemaji

P.O- 787057

State – Assam (India)

### MAP OF DHEMAJI DISTRICT



**Geographical Distribution:** The Dhemaji District is situated in the North East corner of Assam.

Its boundary – East - Brahmaputra River.  
West – Lakhimpur District.  
North – Dense forest of Arunachal Pradesh.  
South – Brahmaputra river & Dhakuakhana Sub-Division

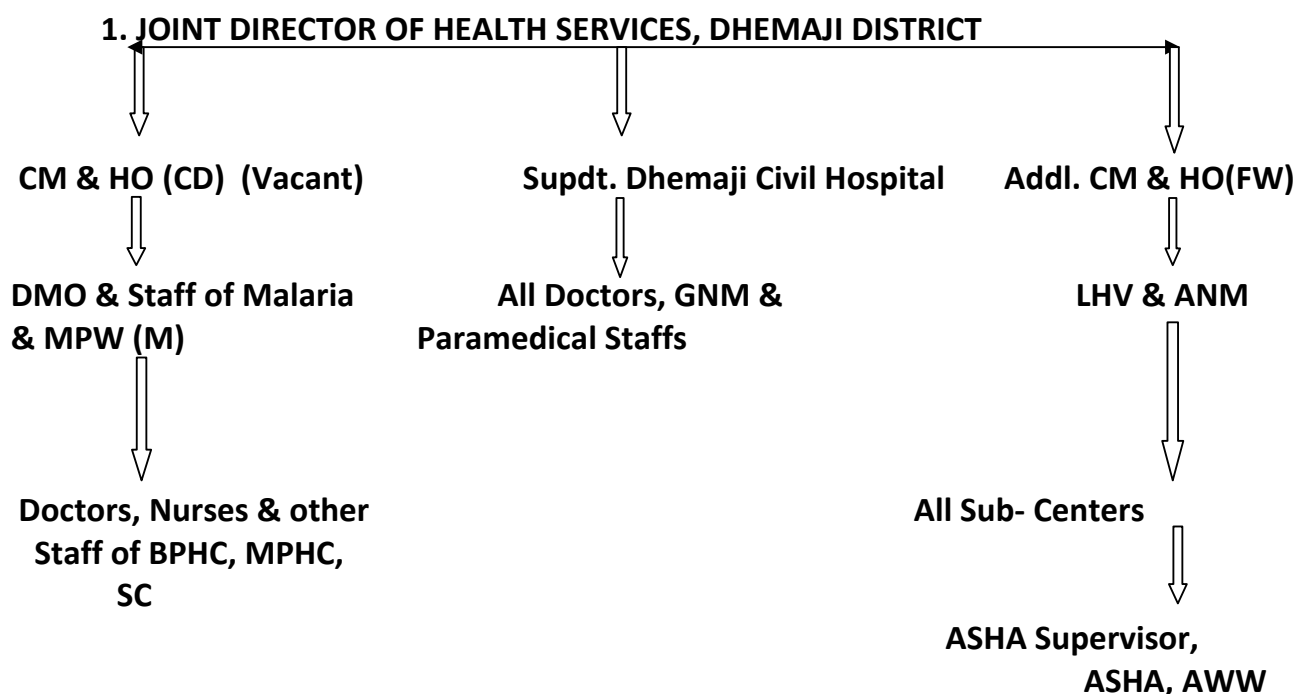
**Demographic profile of Dhemaji District:-**

<b>Total population :</b>	<b>7,72,651</b>
<b>Area of the district</b>	<b>3,257 Square K.Ms.</b>
<b>Total Village</b>	<b>1358 (2022)</b>

Most of the people living in the district are Tribal indigenous population of Assam. Few people are from various states of India.

## RESOURCES, RESOURCE MOBILIZATION

### FLOW CHART

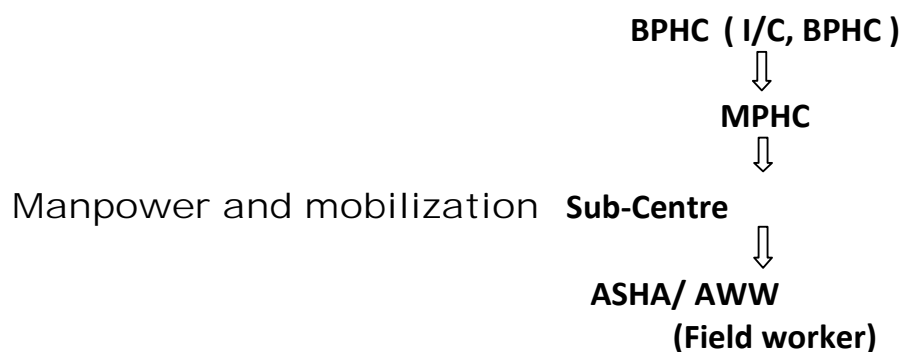


2. Specialist Doctors

3. Staff Nurse trained

4. Logistic & Vehicles.

All staffs of this organization are man-power resource of Health Department. They will be instructed to provide health care to affected population as per following chart through:-



Profile health structure within the district: Total number of Health Institutions in District – 30 which are as follows. Which is enlisted in next page.



List of Health Institution of Dhemaji District	
Sl. No.	Name of Institution of Dhemaji Dist. <u>District Hospital</u>
1	Dhemaji Civil
Block PHC	
1	Jonai BPHC
2	Sissiborgaon BPHC
3	Batgharia Dhemaji (BPHC)
4	Gogamukh BPHC
5	Bengenagarh BPHC
Model Hospital	
1	Silapathar Model Hospital
MPHC	
1	Bordoloni MPHC
2	Machkowa MPHC
3	Sissimukh MPHC
4	Lakhipathar MPHC
5	Kanamukh MPHC
6	Dekapam MPHC
7	Telam MPHC
8	Ramdhan MPHC
9	Bijoypur MPHC
10	Simenmukh MPCH
11	Deorigaht MPHC
12	Amguri MPHC
CHC	
1	Gogamukh
2	Jonai
3	Bengenagarah
Urban Health Centre	
1	Dhemaji
2	Silapathar
3	Gerukhamukh
New PHC	
1	Mechaki Tangani
2	Mingmang Borola
Riverine PHC	
1	Adut Gaon
2	Chongchongia

**List of Doctors & Staff who can be withdrawn and engaged in flood emergency duty during flood. (Block wise)**

<b>Name of Block PHC</b>	<b>Doctors</b>	<b>Phone no.</b>	<b>Paramedical Staff</b>	<b>Phone no.</b>	<b>Remarks</b>
Bengenarah	Dr Bala Kt. Doley Dy. Supdt. Bengenarah CHC	9954591359	1. Sri Manabendra Boruah (SW) 2. Sri Kumud Sagar Sonowal 3. Nabin Ch. Boruah, MPW	8254924182 9954848848 9707758528	
Dhemaji	Dr. Dibya Sarmah SDM&HO Batgharia SHC	9954368043	1. Sri Kamal Gogoi, MPW 2. Sri Raju Deori, MPW 3. Sri Asyut Buragohain Vaccinator	9678411189 9954126919	
Sissiborgaon	Dr. P.D Deori Sr M&HO Mechaki Tongani MPHC	7578007020	1. Sri Sanjeev Kutum, MPW 2. Sri Gangadhar Chutia, S.I 3. Sri Jisu Boro, SW	8011491061 9954184193 9854976122	
Jonai	Dr. C.K.Mili SDM&HO Ramdhan MPHC	7002113036	1. Sri Debajit Pegu, S.W 2. Sri Bhabesh Deori, MPW 3. Sri Shyamal Pow, MP.W	9864963194 9707404826 8472059709	
Gogamukh	Dr. P Chayangia SDM&HO Borala MPHC	9957838575	1. Sri Nipen Das, S.I 2. Sri Pankaj Doley, MPW 3. Sri Rohit Swargiyari, MPW 4. Robindra Malakar, MPW	9101082945 8822360844 9859475571 9678856031	

- **Institution wise Disaster management plan has already been submitted to Mission Director, NHM.**

#### **Staff Position of Health Department of Dhemaji District:-**

1. Doctors	- 97
2. ANM	- 180
3. GNM	- 125
4. MPW	- 66
5. SW	-33
6. Pharmacist	- 50
7. NMA	- 15
8. NMS	- 4
9. Gr-IV	- 103

**Quick response team:** - The following quick response team will visit the flood affected areas at short notice and they will be under the control of JT. DHS Dhemaji.

#### **Quick response team No. 1.**

Dr. Binud Kr. Gogoi (SDM&HO)  
 Dr. Debajit Doloi (SrM&HO)  
 Mrs Mamoni Hazarika (GNM)  
 Mrs Binda Konwar (LHS)  
 Mr. Gokul Prasad Narah (SW)  
 Sri Pankaj Chutia (Gr. IV)

#### **Quick response team No. 2.**

Dr. Pranabjyoti Dutta (Sr M&HO)  
 Dr. Gunaram Doly SrM&HO)  
 Mrs Sonmai Dowarah (ANM)  
 Sri Moni Kanta Mili (SW)  
 Sri Aditya Konch (Gr. IV)

#### **Relief and Response :(Standard Operating Procedure)**

**For better** and prompt delivery of health care service the district is divided into **five(5)** zones and each PHC will be treated as one zone Medical Officer. I/C of the PHC will be the Zonal Officer of the Zone. Zonal Medical Officer will be responsible for monitoring reporting and deploying health team to the disaster affected areas of their respective

zone. He will transmit daily disaster situation report and information about epidemic & make advance arrangement for boat and vehicle with consultations of Zonal Officer (Civil).

**The five Zones are as follows:-**

1. ZoneA      Begenagarah BPHC, Dr. B.K. Doley, Dy. Supdt. (Team Leader)  
Cont.- 9954591359
2. ZoneB      Gogamukh BPHC Dr. P. Chayengia SDM & HO. (Team Leader)  
Cont.-9957838575
3. ZoneC      Dhemaji BPHC Dr. Dibya Sarmah SD M & HO.(Team Leader)  
Cont.- 9954368043
4. ZoneD      Sissiborgaon BPHC Dr. P D. Deori Sr M & H.O. (Team Leader)  
Cont.-9435089533
5. ZoneE      Jonai BPHC Dr. C.K. Mili S.D.M & H.O.I/C(Team Leader)  
Cont.-7002113036

**Emergency Bed:-**

It is decided to keep ready emergency bed in each Block PHC and at Dhemaji Civil Hospital for emergency cases from effected area and from peripheral camps.

**District Disaster Management Committee**

A District disaster management committee has been constituted with following members. They will look after the disaster management of the whole district.

Chairperson:	Jt. DHS	Dr. Saurav Kr Gogoi	Cont. 9435056289
Members:	CM&HO	Dr. K.K.Kaman,	Cont.- 9957821651
	(CD)		
	SDM&HO (HQ)	Dr.Jogen Das,	Cont- 8473844498
	DTO	Dr. Dharma Kt. Deori,	Cont.- 9127582849

Again each Zone is divided in to three or four sub zones.

I/c BPHC will be the over all in charge to provide Medical & Health care to the flood affected people

The team leader (i/c, BPHC) will keep himself ready along with his flood relief team and will contact circle officer of his respective circle for emergency flood relief measures.

*Team- who will render services to disaster affected people are as follows:- (Block PHC wise).*

1. Zone (A) Bengenagrah Block PHC (Team Leader Dr. B.K. Doley Dy. Supdt. Begenagrah BPHC. He will contact circle officer, Dhemaji Mr. Asyut Boruah, Contact No-9957085582, for emergency flood management.

Doctor's Team Leader	Paramedical Staff's
Group (A) Dr. G.K. Taid Dy.Suptd Team Leader	Sri Tinkuraj Yein, MPW Mrs. Shanti Doley,GNM, Mrs. Manika Pegu, ANM
Group (B) Dr Monuj Pait, M&HO-I Machkhowa PHC	Sri Manabendra Baruah, SW Mrs. Mrinali Saikia, ANM
Group (C ) Dr. Madhab Lagashu,M&HO-1 Bengenagrah CHC Team Leader	Mrs Anjali Gogoi, ANM Sri Rajen Narah, Vaccinator
Group (D) Smti Suminar Knowar, CHO under Dewgharia S/C	Mrs. Swala Saikia,ANM Sri Nabin Borah, MPW

Zone (B) Dhemaji Block PHC,Team Leader Dr. Dibya Sarmah, Sr. M &HO, he will keep himself in contact with circle officer, Dhemaji Mr. Asyut Boruah, Contact No-9957085582,, for emergency flood management activities.

Doctor's Team Leader	Paramedical Staff's
Group (A) Dr. Diby Sarmah, S D M & HO.	Sri Kushal Saikia, MPW Sri Lila Kt Saikia, SI(M) Mrs. Jugamai Doley, ANM
Group (B) Dr. L.K.Handique,S D M O. (Ayur) Samarajan Area	Sri Niran Deori,S.I Sri Khogeswar Doly,S.W Mrs. Moinamati Pegu, GNM Sri Rajen Narah, Gr-IV
Group (C) Dr Nobin Kalita M.O (Ayur) Naruathan & Ghuguha area Batgharia SHC	Md. Asyut Buragohain, Vacc Sri Moni Kt. Mili, SW
Group (D) Dr. Sanjib Sahu, M&HO-I Lakhipather PHC area	Sri Bidyadhar Hazarika, S.W Smti Jyoti Hatiboruah, ANM

Zone (C) Gogamukh Block PHC (Team Leader Dr. P. Chayangia, Sr. M & H.O,I/C Gogamukh BPHC. He will contact circle officer Gogamukh, Mr. Kuljit Padun, contact No- 8638781141, for the flood related emergency management activities.

Doctor's Team Leader	Paramedical Staff's
Group (A) Dr. P. Chayangia, S D M & H.O,I/C Gogamukh BPHC	Mrs. Sabita Chintey,ANM Mrs. Hira Kumari Gogoi, ANM Sri Deep Pegu. SW Sri Bimal Puri, Gr-IV
Group (B) Dr. Biju Deori,Sr. M & H.O Gogamukh PHC, Team Leader	Sri Juwal Kr. Pegu, MPW Sri Ram Krishna Baishya, NMS Sri Lohit Morang, NMA
Group ( C) Dr. Alakesh Chutia, M O (Ayur) Gogamukh PHC, Team Leader	Mrs. Nilima Saikia, ANM Sri Jyoti Pd.Doley, MPW Sri Tulan Saikia, Dresser
Group (D) Dr. Madhuja Pegu, M&HO-I Bordoloni PHC, Team Leader	Mrs. Radhika Biswakarma, GNM Sri Sri Padmeswar Buragohain, SW Sri Bishnu Sarmah NMA Sri Mathram Chutia, Gr-IV

Zone (D) Sissiborgaon Block PHC, Team Leader Dr. P.D Deori, Sr.M&HO i/c,Sissiborgaon Block PHC, he will contact circle officer Sissiborgaon, Mr. Nilutpal Pathak, contract no-7002581662, for flood related emergency management.

Doctor's Team Leader	Paramedical Staff's
Group (A) I/C Sissiborgaon BPHC	Sri Digen Kardong,H/A Sri Likhan Pait. H/A
Group (B) Dr. Phorid Kaman,Dy.Suptd., Silapatahr Model Hospital, Silapather PHC, Area	Mrs Joya Lahan GNM Sri Manash Deori, SI Sri Sushil Morang,Pharmacist
Group (C). Dr. Pram Taya, M&HO-I, Silapathar Model Hospital Amguri to Sisiborgaon Area	Mrs. Riju Deori,GNM Sri Hemanta Doley,SW Sri Ranjan Gogoi, M.P.W Sri Gopal Das,H/E Sri Manindra Saikia, Gr-IV
Group (D) I/C BPHC Khanamukh MPHC	Mrs. Runjun Saikia,GNM Sri Rekha Dowari, GNM Sri Purna Sonowal, Vaccinator
Group (E) I/C BPHC Chimenmukh S/D area	Sri Ranjit Doley,Pharmacist Mrs. Protiva Sah,GNM Sri Tukheswar Sonowal, S.W

Zone (E) Jonai Block PHC, Team Leader Dr. K.K. Kaman SDM&HO, Jonai BPHC, he will contact circle officer Jonai, Mr. Ritupallab Boruah, ph no- 7002298948 as above for emergency flood management .

Group (A) Dr.Jotish Doley, Sr.M & HO  Jonai area	Sri Sadananda Saikia,SW  Sri Lakhya Pegu,Pharmacist  Sri Damayanti Doley,ANM
Group (B) Dr.Surchi Missiong, M & H O-I  Jonai,Kobochapori,Bera  Chapori,Kerker,Munmi Area.	Sri Kanak Kutum  Mrs. Bandana Dutta, ANM
Group (C) DrSushan Patia, M & H.O-I  Telem PHC	Mrs. Pronita Kuli ,Pharmasist  Sri Jatin Dihingia, L. T
Group (D) Dr. Debajit Pegu, M & H O-I. Bijoypur PHC area	Smti Dipti Narah, GNM  Sri Satyaram.Das, NMA  Sri Mukhyanath Pait, SW.
Group (E) Dr. Akash Tayung, M & H.O-I	Sri Sanjeb Kutum, MPW  Sri Hiranya Kalita, SW  Sri Lenin Doley, MPW

**N.B.** The in-charge of BPHC is responsible for manpower and logistics management of all Disaster management of affected area.

**Block PHC I/C will deploy this manpower according to their convenience during flood.**



### **Supervising Staffs of Dhemaji District to monitor flood and post flood events**

1. The Jt. Director of health Services, Dhemaji District.
2. The CM & H.O. (CD) Dhemaji.
3. The Dy. Superintendent, Silapathar Model Hospital.
4. The S.D.M. & H.O (H.Q) Dhemaji.
5. The S.D.M & H.O (SH) Dhemaji.
6. The S.D.M & H.O i/c, Jonai PHC.

The i/c of the Block PHC of affected area will arrange for necessary vaccinations of the people of their areas. They will also take measures for prevention of epidemic in flood affected areas.

The **MMU** team of Dhemaji and Jonai along with **boat clinic** workers & Doctors with their logistic are to be deployed in flood affected areas and they will render medical services to flood affected people during flood.

Flood and risk identification:

#### **1. Infrastructure and Physical facilities**

- a. Full damaged
- b. Partial damage of Infrastructure
- c. Water logging

#### **2. Connectivity**

- a. Dislocation
- b. Disruption of road connectivity
- c. Disruption

#### **3. Disease and casualties due to disaster**

#### **4. Post flood epidemic like Diarrhea, Dysentery Typhoid, Jaundice, Gastroenteritis etc.**

**If road connectivity** disrupted Medical manpower will use two wheelers or boat(In Flood) to reach the flood affected areas. Medicines and other medical items will be carried to the affected areas by boat, two wheelers, cow-cart, and buffalo-cart.

#### **Damaged to communication:**

1. Help of wireless serves of APRO of nearby Police Station will be sought for.
2. Runners or messenger will be identified and he will carry the information regarding the disaster to the District administration and Vice-versa during the disaster.

Adequate and uninterrupted supply of medicines and other related items will be ensured through alternative measures like boat, two wheelers, cow-cart, buffalo-cart during the disaster period.

#### **3. Disease and casualties due to disaster will be managed accordingly on war foot emergency.**

4. Post flood epidemic like Diarrhea, Dysentery Typhoid, Jaundice, Gastroenteritis etc. will be managed by Health Department and District Administration.

### **Prevention & Mitigation:**

Disaster cannot be prevented.

But damage to life, property can be minimized by timely intervention & precaution. Flood prone health institution or low land HI should be shifted to high areas through inter departmental coordination, critically damaged HI should be shifted to other areas & non critically damaged HI are Repaired and renovated.

Identification of alternate care site (ASE) like comminute hall public auditorium and none damaged building for disaster affected people. Awareness meeting to be held & mock drill to be demonstrated to people likely to be affected by the disaster.

There should be installation early warning system in all HI's if possible.

### **Relief and Response: (Standard Operating Procedure)**

#### **Standard Operating Procedure before disaster**

1. All MOI/Cs are Instructed to form a Hospital disaster preparedness committee to combat any havoc arising out of flood. To identify HI which may be affected by disaster like flood and timely shifting of low lying HI to high places?
2. To keep sufficient amount of buffer stock of medicine and other items at all HI's for emergency situation.
3. To report any disaster as soon as possible at earliest to Jt.DHS Dhemaji.
4. To keep ready vehicles(boat, two wheelers) for emergency situation.

#### **Standard Operating Procedure during disaster**

1. To establish a control room at District Level at Jt.DHS office for 24hrs monitoring and providing health care services to disaster affected people
2. To establish health camps at affected areas with sufficient amount of medicines, Doctors, Specialist, Nurses and other health care providers for the affected populations.
3. Arrangement of vehicles (Ambulance) two-wheelers, boat or cow-cart, buffalo-cart for early and timely transport of critically serious patient to Civil Hospital Dhemaji or to nearest HI's where facilities are available with the help of District Administration (Interdepartmental coordination).

4. Inform any emergency medical situation to the District control room.
5. To keep strict vigilance over any health related emergency.
6. To keep ready all medical personal to cope with any type medical emergency
7. Activation of all health care systems from district level to Sub-center level
8. Medical team should be deployed to difficult or cut-off areas as early as possible.
9. Special care should be provided to new born, pregnant women residing in the health camps.
10. Hygiene and sanitation like potable drinking water toilets and cleanness of the health camps should be maintained.
11. Daily reporting of the disaster situations to the District control room should be done.

#### **Standard Operating Procedure (SOP) after disaster**

1. The MOI/C of all HI's should keep strict vigilance for outbreak of any epidemics.
2. Post disaster immunization camp, post disaster nutritional supplement camps (with the help of ICDS dept.) to be started as early as possible.
3. Hygiene & sanitation should be maintained (with the help of PHE Dept.)
4. All measures to prevent outbreak of any disease should be taken.
5. Measures will be taken for restore equipment and stores: and Repair/replace damage equipment and Arrange for disposal of unutilized medicines and disinfectants.
6. A list to be prepare for repairing damage structure and will be placed it before DDMA for onward submission to the Government for necessary approval for state Disaster response Funds (SDRF).

#### **Recovery & Rehabilitations**

After the disaster when situation become normal camp inmates go back to their own residence. As there is heavy loss of property and lives people become very panic so they need psycho-social support.

There should be short time as well as long term measures for rehabilitations of disaster affected people.

Facilities for pure drinking water and sanitation should be provided.

Measures for control of post disaster epidemic should be taken.

Help of NGOs should be taken in recovery & rehabilitations operations.

Mainstreaming all HI back to its normal state.

### **Conclusion:-**

Disaster disrupts normal community function causing concern for the safety of its citizens including their lives and property. The prime objective of any disaster management plan is to minimize the resulting loss of property, injuries, suffering and death that accompanies a disaster and to provide continued quality care to those patients in the hospital. Without proper planning and preparedness a hospital cannot offer best of services in a situation like disaster.

Though standard guidelines were followed while preparing this plan of Jonai BPHC certain de variations were inevitable considering the resources available. An effort has been made to make it convenient for the person working in this hospital. However the plan will be revised time to time based on experiences gathered in future.

In conclusion this plan will definitely yield good result as there are high degree of motivation, cooperation and coordination amongst the hospital staff, various depts. and society in general.

#### **Logistic and Budget requirement:**

Introduction – As we are residing in a disaster prone area so we should keep our-self get prepared for any eventuality during any kind of disaster so that we should have advance fund for-

1. Prevention
2. Planning
3. Training
4. Practices (Mock drilling)
5. Relief and rehabilitation

We need fund for following activities-

1. Fund for training of medical men Power.
  - a. No. of trainees -450 Nos
  - b. No. Resource person – 8 Nos
  - c. No. of helper – 5 Nos
  - d. Duration of Training-5 (five days) for one batch. 30 person in one batch
  - e. Training material for training.
  - f. Lunch and Tea for trainee.
  - g. TA/DA for trainees.
  - h. TD/DA for trainers.
  - i. DA for resource person.
2. Fund for mobilization of men power.
3. Fund for TA/DA for the person involved in the rescue operation.
4. Fund for medicine and medical Logistics.
5. Fund for vehicle (Two wheeler, ambulance boat extra)
6. Fund for I.E.C, and awareness program.

Govt. is requested to provide the fund for above activities as per Govt. norms.

Other Logistics required for Disaster relief will be supplied by District admiration.

Medicine required for flood disaster:- all these medicine will be kept as buffer stock at DMS and the store of HIs for emergency flood management.

SI No	Name of Medicines	Requirement for Flood & epidemic	Remarks
1	Tab Nalidixic Acid	5,00,000	
2	Tab Paracetamol	2,00,000	
3	Tab Nimesulide 100 mg	1,00,000	
4	Tab Metroclopromide 10 mg	50,000	
5	Tab Tinidazole 500 mg	1,00,000	
6	Tab Metronidazole 400 mg	1,00,000	
7	Tab Norfloxacin with Tz	2,00,000	
8	Tab Ranitidine 150 mg	1,00,000	
9	Tab Atenolol	1,00,000	
10	Tab DicyclomineHcl	1,00,000	
11	Tab TMP with SMX 400/80 mg	1,00,000	
12	Tab Antacid	1,00,000	
13	Tab Ciprofloxacin &Tz	50,000	
14	Tab Salbutamol 2 mg	50,000	
15	Tab Famotidine	1,00,000	
16	Tab Adrenochrom	50,000	
17	Tab Norofloxacin DT 125 mg	50,000	
18	Tab Cephalexine 250 mg	1,00,000	
19	Tab Fluconazole 250 mg	50,000	
20	Tab Cephalexine DT ( 100 mg )	50,000	
21	Tab Domperidone	50,000	
22	Tab Ciprofloxacin DT 100 mg	50,000	
23	Tab Erythromycin 250 mg	50,000	
24	Tab Erythromycin 500 mg	30,000	
25	Tab Phenobaebitone	50,000	
26	Tab Ofloxacin 400 mg	2,00,000	
27	Tab Ofloxacin 200 mg	1,00,000	

28	Tab Diclofenac Sodium	1,00,000	
29	Tap Alparzolam 0.25 mg	50,000	
30	Tab Cetrizine	1,00,000	
31	Tab. LevoCetrizine	50,000	
32	Tab Losartan Pattassium	50,000	
33	Tab Trypsin & chymotrypsin	50,000	
34	Tab Amox kit	50,000	
35	Tab Levofloxacin 500 mg	1,00,000	
36	Tab Azithromycin	50,000	
37	Tab Amlodopine 5mg	50,000	
38	Tab CefpodoximeProxetil 200mg	50,000	
39	Tab. Oflox + Ornidazole	50,000	
40	Tab Etoricoxib Tab	1,00,000	
41	Tab Aceclofenac tab.	1,00,000	
42	Cap Ampicillin 250 mg	2,00,000 caps	
43	Cap Ampicillin 500 mg	2,00,000	
44	Cap Amoxycillin 250 mg	2,00,000	
45	Cap Amoxycillin 500 mg	2,00,000	
46	Cap Tetracyclin 250 mg	2,00,000	
47	Cap Chloramphenicol 500 mg	30,000	
48	Cap Omeprazole 20 mg	50,000	
49	Cap Doxycycline 100 mg	50,000	
50	Cap Tetracyclin 500 mg	50,000	
51	Cap- Piroxycum 20 mg	50,000	
52	Cap Doxycycline 200 mg	50,000	
53	CapOmeprazole20mg +Domperidon 10 mg	50,000	
54	SuspParacetamol	5000 botls	
55	Susp TMP & SMX	4,000	
56	SuspFurazolidone	4,000	
57	SuspNorfloxacin&Tz	5,,000	

58	SuspNimesulide	4,000	
59	Susp Anti Diarrhoel	4,000	
60	SuspSalbotamol	5,000	
61	Susp Erythromycin	4,000	
62	Antacid Gel	5,000	
63	Amoxycillin D/ syp	4,000	
64	Cough Syrup (A yur ) 110 ml	5,000	
65	Liver Syrup 200 ml ( Alphtetic )	5,000	
66	EnzymePreperation 200 ml	5,000	
67	Susp. Cephalixin D/S	4,000	
68	Susp. CefpodoximeProxetil	4,000	
69	InjAmikacin 500 mg	10,000	
70	InjAmikaCIN 250 MG	10,000	
71	InjAnalgin 30 mg	10,000	
72	Inj Gentamycin 80 mg	10,000	
73	Inj. MethyleCobalmine	5,000	
74	Inj Metoclopramide	5,000	
75	Inj. Ondastron inj.	5,000	
76	Inj. Ranitidin	5,000	
77	Inj. Tramadol inj.	5,000	
78	Inj Vitamin B1 + B6+ B12	5,000	
79	Inj Metronidazole I/V	5,000	
80	Inj. Ceftriaxone 1gm, 250,& 500	2,000	
81	Inj. Cefepime 1gm	2,000	
82	Inj. Cefotexime 1gm & 500gm	2,000	
83	Inj. Ceftriaxone + Sulbactam 1.5mg	2,000	
84	Inj. Ceftriaxone + Sulbactam 750mg	2,000	
85	Saline R/L ( Ringer Lactate )	5,000	
86	Saline D.N.S	2,000	
87	Saline 5% Dextrose	2,000	
88	Saline Normal (NS)	2,000	

89	B.T. Set	500	
90	Cprofloxaci Eye / Ear Drop	5,000	
91	Gentamycin Eye Oint	5,000	
92	Povidine Iodine Oint	5,000	
93	Benzyle Benzoate Emulsion Oint	2,000	
94	Miconazole Nitrate Cream	2,000	
95	Oflox Eye drop	2,000	
96	Silver Sulphadizine Cream 50mg	2,000	
97	Neomycin Powder	2,000	
98	ORS	10000 pkt	
99	Ciprofloxacin Eye Oint	5,000	
100	Solid Phenyle 1kg	500 kg.	
101	Rolled Bandage v( 5cmx 5mtrs )	200	
102	Rolled Bandage ( 7cmx 5mtrs )	200	
103	Cotton 500 gms	200	
104	Adh Plaster (10mx 5mtrs )	200	
105	Adh Plaster ( 7.5cmx 5mtrs )	200	
106	Adhj Plaster (5cmx 5mtrs )	200	
107	I/V Set (Saline Set )	10,000	
108	S/V Set	10,000	
109	Robber Gloves (All size)	10,000	
110	Disposable Syringe 2ml	20,000	
111	Disposable Syringe 5ml	20,000	
112	Disposable Syringe 10ml	20,000	
113	I/V Canula 16,18,20,22,24	10,000	
114	Gention Violet 100 gmBottol	500	
115	Liquid Phenyl	5,000 ltrs.	
116	Bleaching Powder	200 begs	

Joint Director of Health Services ,Dhemaji



**ACTION PLAN FOR FLOOD PREPAREDNESS UNDER DISTRICT A.H. & VETY.  
DEPARTMENT, DHEMAJI FOR THE YEAR- 2023**

The following Action Plan for flood preparedness of A.H. & Vety. Department of Dhemaji District for taking up of flood measures for the ensuing flood of 2023 in a phased manner as stated below has been prepared.

Phases (A) Before flood measures (B) During flood measures (C) After flood measures.

**(A) Pre flood measures:** - For taking flood measures before flood the Vety. Officers are directed to identify the pocket areas of endemic diseases and ensure the complete vaccination of those areas before flood which is going on positively at present. They are also instructed to identify the high land for rescue of the flood affected Livestock and Poultry and they are asked to identify the areas for availability of green grass and fodder in their respective areas. They are also advised to keep contact with other authority concern and obtain in advance permission for collection of green grass etc.

**(B) Action flood measures:-** All Vety. Officers of the District has been asked to remain in vigilance for taking prompt action in occurrence of flood in their respective Dispensary jurisdiction. They should inform the VFA / SVFA / SM and relief staff under their jurisdiction to keep vigil in the areas allotted to them. The VFA / SVFA / SM will visit their allotted villages frequently and report to the Vety. Officers / Team Leaders concerned about any emergency field condition in the village and will render necessary advice to them to solve the situation. They are also directed to keep them ready to move any time / any day to the affected areas of the District for relief duty as and when needed. The team leader has to place the requirement of feed and fodder immediately and they should inform to the flood Zonal Officer to take necessary measurement in respect of rescue operation, disease control and necessity of feeds and fodder supply during those situation.. All requisition of flood requirement will be made through the Deputy Commissioner, Dhemaji and the Deputy Commissioner, Dhemaji is requested for making fund arrangement for purchasing of cattle feed and fodder etc. The Vety. Officer should keep contact with their respective Flood Zonal Officer ( Circle Officer) and should report immediately to the Zonal Officer (flood) when needed on occurrence of flood for rescue of animals to the safer places. The Vety Officer also ask to submit the detail authentic progress report of flood daily / weekly also livestock dead and wash away during flood. The Deputy Commissioner, Dhemaji is requested to inform necessary instruction to all Circle Officers Dhemaji and Jonai Sub-Division to allow necessary fuel for the vehicle of concerned Vety. Officer/Block Vety. Officer Dhemaji and Jonai so that they monitor the flood affected areas with due purpose.

**ELEVATED / RAISED PLATFORM (GOBHETI)**

SL No.	Name of the Veterinary Dispensary and Location	Revenue circle	Nos. of raised platform available	Present status	Nos. of raised platform required
<b>1</b>	<b>Gogamukh Vety Dispensary</b>	Gogamukh			
i)	Ratua Miri	-do-	-	-	2
ii)	Phulguri	-do-	-	-	1
iii)	Mingmang Sariwani	-do-	-	-	1
iv)	Bamchenia Deori	-do-	-	-	1
v)	Bhuma	-do-	-	-	1
vi)	Betanihula	-do-	-	-	1
<b>2</b>	<b>Bordoloni Vety Dispensary</b>	-do-			
i)	Khama Anchal	-do-	2	Good	-
ii)	Burhakuri	-do-	1	Good	-
iii)	Majgaon	-do-	1	Good	-

iv)	Chowkham Gaon( Bahkatika Pathar	-do-	1	Good	-
v)	Gurathali	-do-	-	-	1
vi)	Panimerani	-do-	-	-	1
<b>3</b>	<b>Batgharia Vety Dispensary</b>	Dhemaji			
i)	Salmari	-do-	-	-	1
ii)	Batgharia	-do-	-	-	1
iii)	Na-Ali	-do-	-	-	1
iv)	Hechuli	-do-	-	-	1
v)	Ratua	-do-	-	-	1
vi)	Tinigharia	-do-	-	-	1
vii)	Dihiri	-do-	-	-	1
viii)	Kekuri Miri	-do-	-	-	1
ix)	Boruapather	-do-	-	-	1
x)	Balijan	-do-	-	-	1
<b>4</b>	<b>Bengenarah Vety Dispensary</b>	-do-			
i)	Ghinai chaponi	-do-	1	Good	-
ii)	Borpak Gulungchuk	-do-	1	Good	-
iii)	Ladamchuk	-do-	-	-	1
iv)	Uriamguri	-do-	-	-	1
v)	Noikonch	-do-	-	-	1
vi)	Patihabam	-do-	-	-	1
vii)	No-1 Kaitong	-do-	-	-	1
viii)	No-2 Deoughari lamu	-do-	-	-	1
<b>5</b>	<b>Sissimukh Vety Dispensary</b>	Dhemaji			
i)	Misingpur	-do-	1	Good	-
ii)	No-2 Kalihamari	-do-	1	Good	-
iii)	Naharani	Dhemaji	1	Good	-
iv)	Tapit	-do-	1	Good	-
v)	Kuhimari	-do-	1	Good	-
vi)	Bedong	-do-	1	Good	-
vii)	Janmichuk	-do-	1	Good	-
viii)	Gerjai	-do-	1	Good	-
ix)	Karmipather	-do-			
<b>6</b>	<b>Dhemaji Vety Dispensary</b>	-do-			
i)	Batuamukh	-do-	1	Good	-
ii)	Kopahtoli	-do-	1	Good	-
iii)	Borachia	-do-	1	Good	-
iv)	Bongalmari Mising	-do-	1	Good	-
v)	Ghilaguri	-do-	-	-	1
vi)	Kalpanapur	-do-	-	-	1
vii)	Holikushi	-do-	-	-	1
viii)	Betoni	-do-	-	-	1
ix)	Kuwaphala	-do-	-	-	1
<b>7</b>	<b>Pipalguri Vety Dispensary</b>	-do-			

i)	Mouza Chapori	-do-	1	Damaged	To be repaired
ii)	Jongali office	-do-	2	Damaged	To be repaired
iii)	Deberamukh	-do-	1	Damaged	To be repaired
iv)	Singibeel	-do-	1	Damaged	To be repaired
v)	Dighali Debera	-do-	1	Damaged	To be repaired
vi)	Maj Debera	-do-	1	Damaged	To be repaired
vii)	Namkir Chapori	-do-	1	Damaged	To be repaired
viii)	Saktel Chapori	-do-	1	Damaged	To be repaired
ix)	Bori kuti Chapori	-do-	1	Damaged	To be repaired
x)	Kalyani	-do-	1	Damaged	To be repaired
xi)	Karmi Pathar	-do-	1	Damaged	To be repaired
xii)	Bodiya Chuk	-do-	1	Damaged	To be repaired
xiii)	Maj Bhangidia	-do-	1	Damaged	To be repaired
xiv)	Jatiya Chapori	-do-	1	Damaged	To be repaired
xv)	Sissi Sumoni	-do-	1	Damaged	To be repaired
xvi)	Siyalmar	-do-	1	Damaged	To be repaired
xvii)	Rangkap Chapori	-do-	1	Damaged	To be repaired
xviii)	Ujoni Miri	-do-	1	Damaged	To be repaired
xix)	Borchapori	-do-	1	Damaged	To be repaired
<b>8</b>	<b>Akajan Vety Dispensary</b>	-do-			
i)	No-1 Sonarighat	-do-	1	Good	-
ii)	No-2 Sonarighat	-do-	-	-	1
iii)	Dighalipam	-do-	1	Good	-
iv)	Medi pamua	-do-	1	Good	-
v)	Kasermukh	-do-	-	-	1
vi)	Sumonia	-do-	1	Good	-
vii)	Burisuti	-do-	1	Good	
viii)	Nalbari Hazong Gaon	-do-	1	Good	-
ix)	Lakhimpur Jialguri	-do-	1	Good	-
x)	Kashinath Missing	-do-	1	Good	-
xi)	No.4 Majorbari	-do-	1	Good	-
xii)	No-2 Bogoribari Asomiya	-do-	-	-	Proposed for new const.
xiii)	Jialguri	-do-	1	Good	-

**C) After flood measures:** - The Vety. Field staff will have to be vigilant in their own areas for treatment of sick animals and also to report to the undersigned in case of death of Livestock. Any report of death of Livestock should be authentic and should have recommendation from the Gaon Burah, G.P. President, Lat Mandals and Circle Officers of their concern. The various measures for before flood, during flood and post flood are discussed thoroughly with the Vety. Field Staff of Dhemaji District. Direction has also been given to the Vety. Officers and other staff of the District that the whole Dhemaji Civil Sub-Division is divided in six flood zone areas as follows. Each flood zone area will be looked after by a team of Vety. Relief team lead by one Vety). Officer as team leader.

(1) Machkhowa Flood Zone (2) Gogamukh Flood Zone (3) Bordoloni Flood Zone  
(4) Dhemaji Flood Zone (5) Sissiborgaon Flood Zone (I & II)

**A) Dhemaji Revenue Circle :-**

**1. Machkhowa Flood Zone :-** Bengenagarah Block Vety. Dispensary will be Head Quarter and the relief team will be as follows :-

i) Dr. Gulap Padun, Vety. Officer	Team Leader	Ph No.9476553154(M)
ii) Dr. Thankeswar Gogoi, Vety. Officer	--	Ph No.6003180765(M)

- iii) Sri Mahendra Borgohain, SVFA -- Ph No.8473098205(M)
- iv) Sri Nomal Sonowal, SVFA -- Ph No.8011216494(M)
- v) Sri Riju Dihingia, VFA -- Ph No. 7002739853(M)
- vi) Sri Prasujya Dihingia, VFA -- Ph No. 6002547190(M)
- vii) Sri Kulamoni Misson, Grade IV

**2 . Dhemaji Flood Zone :-** State Vety. Dispensary , Dhemaji will be Head Quarter.

- i) Dr.Bhashkarjyoti Pegu, Vety. Officer- Team Leader Ph No.8473007661(M)
- ii) Sri Lila Kt. Baruah, VFA -- Ph No.9678283941(M)
- iii) Sri Pradeep Doley, SVFA -- Ph No.9957245586(M)
- iv) Sri Diganta Borgohain, VFA -- Ph No.9678273410(M)
- v) Sri Pranab Dutta, VFA -- Ph No.8749887511(M)
- vi) Sri Bhaskarjyoti Kakoti, VFA -- Ph No.7002339158(M)
- vii) Sri Tilen Gohain, Grade IV
- viii) Sri Ajit Borah, Grade IV

**B) Gogamukh Revenue Circle :-**

**1. Gogamukh Flood Zone:-** State Vety Dispensary, Gogamukh will be Head Quarter.

- i) Dr. Anil Pegu , Vety. Officer -- -Team Leader Ph No.9435014290(M)
- iii) Sri Tridip Chetia, VFA -- Ph No.6000693145(M)
- iii) Sri Sukhma Bora, Grade IV -- Ph No.

**2. Bordoloni Flood Zone :-** State Vety. Dispensary, Bordoloni will be Head Quarter.

- i) Dr. Sukhen Changmai, Vety. Officer - Team Leader Ph No.9706510182(M)
- ii) Sri Debamadhab Sarmah, VFA -- Ph No.9854228165(M)
- iii) Sri Thaneswar Lahan, Grade IV -- Ph No.7399880582(M)
- iv) Sri Suresh Changmai, Grade IV -- Ph No.

**C) Under Sissiborgaon Revenue Circle :-**

**1. Sissiborgaon Flood Zone(I) :-** State Vety. Dispensary, Sissiborgaon will be Head Quarter.

- i) Dr. Ghana Kt. Doley, Vety. Officer, -Team Leader Ph No.7896521677(M)
- ii) Dr. Samir Bikash Gogoi, Vety. Officer, -- Ph No. 7002475937(M)
- iii) Nizamuddin Lashkar, VFA -- Ph No. 9706684546(M)
- iv) Sri Palashjyoti Dihingia, VFA -- Ph No. 8638350611(M)
- v) Sri Pabitra Chutia, Grade IV -- Ph No.9577052282 (M)
- vi) Sri Debananda Pegu, Grade IV -- Ph No. 8473834878 (M)

**2. Sissiborgaon Flood Zone(II) :-** Sissiborgaon Flood Zone(II) – State Vety. Dispensary, Akajan will be Head Quarter.

- i) Dr. Debaranjan Das , Vety. Officer - Team Leader -- Ph No.8011557784 (M)
- iii) Sri Madhurjya Dihingia, VFA -- Ph No.7002491537 (M)
- iv) Sri Abinash Pegu, VFA -- Ph No. 9954967087(M)
- v) Sri Sanjib Borah, Grade IV -- Ph No.9854735808 (M)

**D) Central Flood Squared and reserve team :-**

- 1. Dr.Girin Saikia, Dist.A.H. & Vety. Officer, Dhemaji -- Ph No. 9954705801(M)
- 2. Dr. Gauri Sankar Chutia, Vety. Officer(M), Dhemaji- Team Leader Ph No. 9706580840(M)
- 3. Dr. Smita Lahan, Block Vety. Officer, Dhemaji -- Ph No. 7099168684(M)
- 4. Dr. Raktim Saikia, Vety.Officer(BCPP), Dhemaji -- Ph No. 7002185778(M)
- 5. Dr. Manashjyoti Saikia, Vety. Officer - Team Leader -- Ph No.8638825800(M)
- 5. Sri Pabitra Phulgoyari, VFA, Dhemaji -- Ph No. 9678993518(M)
- 6. Sri Jiten Bharali, VFA -- Ph No. 9678666577(M)
- 7. Sri Bidya Gohain, Grade IV -- Ph No.
- 8. Sri Mahananda Borah, IV -- Ph No.

Name of the Sub-Division	Name of Department	Name & Designation of Nodal Officer	Contact No(mobile)
Dhemaji	A.H.&Vety.Dhemaji	Dr. Gauri Sankar Chutia, Vety. Officer(M), Dhemaji	9706580840(M)

The District A.H. & Vety. Officer , Dhemaji will be Chief Flood Relief Officer under A.H. & Vety. Department, Dhemaji .

All the above mentioned team leaders are directed to keep close contact and co-operation should maintained with administrative flood zonal officer (Circle Officer) of their respective zones and information regarding flood matters should dispatch regularly to this office. Daily / Weekly flood report should be submit from the field in the prescribed format to the District A.H.& Vety. Officer, Dhemaji. The Director, A.H.& Vety. Department, Assam, Guwahati-3 is requested to arrange for regular supply of adequate medicines, vaccines, instruments, appliances and camping materials etc. to the District A.H.& Vety. Officer, Dhemaji as per indent. There is no cattle feed agency at Dhemaji. However, to meet the emergent unavoidable circumstances, requisition for supply of rice bran, rice polish, wheat bran etc. are to be placed to the District authority ; Dhemaji.

The requirement of feed @3 Kg/Animal/Day for Large animal and @1.5 Kg/Animal/Day for small animal and 5 Kg of Fodder per large animal/day and 1 Kg/Small animal/Day will be required.

The requisition for feed and fodder will be submitted to the Deputy Commissioner, Dhemaji when the flood demand the grazing land.

Necessary Indent for flood medicines and vaccines (Annexure-I & II) has already been submitted to the Asstt. Director, Central Vety. Store, Assam; Guwahati-3 and the Joint Director, Vety. Biologicals; Khanapara; Guwahati-22.

At least 10(Ten) Nos. of Country boat may be required to reach the remote and corner places of the District for treatment and vaccination works by the Vety. relief team. So, requested to provide the same by the Civil Authority during the flood time as and when needed.

4(Four) Nos. of Mini trucks may be required for carrying of feed and fodder to the Livestock sheltering places during flood. So, requested to provide the same with fuel as and when necessary.

To meet various contingency expenditure i.e. loading, unloading charges of feeds and fodder and fuel for mobilization of staff and carrying of flood medicines and vaccines from Guwahati an amount of Rs.20,000/- and 100 Ltr of Diesel oil will be required. Therefore, Civil Authority is requested to provide the same.

(Dr. G. Saikia)  
District A.H.& Vety. Officer  
Dhemaji

Memo No.DV/DMJ/C-20/2022-23/

Dated.....

Copy to :-

1. The Deputy Commissioner, Dhemaji for favour of kind information and necessary action.
2. The Director, A.H.& Vety. Department, Assam, Guwahati-3 for favour of kind information and necessary action.
3. The Additional Deputy Commissioner(Vety.), Dhemaji for favour of kind information.
4. The Joint Director, A.H.& Vety. Department, Tezpur Zone, Tezpur for favour of kind information.
5. The Sub-Divisional Officer (Civil), Jonai for favour of information.
6. The Circle Officer, Dhemaji/Sissiborgoan/Gogamukh/Jonai for favour of information and necessary action.
7. The Sub-Divisional A.H. & Vety. Officer, Jonai for information and necessary action.
8. All Vety. Officer/Block Vety. Officer of Dhemaji District for information and necessary action. They are also requested to circulate the same to their respective staff.
9. All person concerned for information and necessary action.

(Dr. G. Saikia)  
District A.H. & Vety. Officer  
Dhemaji



**GOVERNMENT OF ASSAM  
WATER RESOURCES DEPARTMENT  
ASSAM WATER CENTRE, GUWAHATI-29**

***FLOOD CONTINGENCY PLAN-2023***

***Submitted By***

***EXECUTIVE ENGINEER  
DHEMAJI W. R. DIVISION  
DHEMAJI***

SL NO.	<b>CONTENTS</b>
1	Introduction
2	Action Plan
3	Statement of embankment system under Dhemaji W.R.Division
4	Functional Organisation Structure
5	List of Staff/Man power
6	List of Vulnerable/weaker portion of embankments
7	Jurisdiction list of Store
8	Index map of Dhemaji District

## **1. INTRODUCTION**

A flood contingency plan is an outlined plan for flood preparedness, mitigation and in a way to reduce or recover from disruptive incidents. These plans define the response measures at various stages of the potential flooding event as well issues such as response team composition, hierarchy, communication flow, etc. This plan along with various comprehensive plans will help to determine priority areas which needs immediate and urgent attentions. The contingency plans depends on many factors such as the size, value and occupancy of the facility and the probability of flood occurring. Regular exercises should be conducted to test the plans, in coordination with local authorities. Based on these exercises' plans should be periodically reviewed and updated where necessary. The contingency plan summarises the Government's alerting systems and organisational framework for responding to such disasters. Functions and responsibilities of Government departments and other bodies in the event of natural disasters including those resulting from severe weather conditions are also set out in this Contingency Plan.

## **2. PROFILE OF THE DIVISION**

The Dhemaji Water Resources Division was established in the year 1964 and then onwards it is looking after the flood and erosion management works about 57.825 Km reach length of Brahmaputra and 132.922Km reach length of its tributaries in Dhemaji District through its Sub-Divisions namely-

1. Dhemaji W. R. Sub- Division, Dhemaji
2. Jonai W. R. Sub- Division, Jonai

The District of Dhemaji is occupying total geographical area of 3237 Sq. Km. Like the rest of the state of Assam, the District has a sub-tropical humid type of climate. The district is located in Longitude 94033/26.22// East, and Latitude 27028/52// North. It has a population of about 686133 ( As per 2011 Census, Provisional)

## **3. RIVER NETWORK IN DHEMAJI DISTRICT**

The major river under its jurisdiction is the river Brahmaputra which is flowing along the Southern boundary of Dhemaji District and its tributaries flowing in Southern direction control the entire drainage system of the district and plays an important role in occurrence of flood and erosion in the district. The major tributaries in Dhemaji district are:-

1. Jiadhal / Kumatiya, 2. Gainadi, 3. Na-Nadi, 4. Moridhal, 5. Dimow, 6. Simen, 7. Depi, 8. Deka, 9. Dekhari, 10. Jalakia Suti, 11. Rajakhana, 12. Rayan, 13. Tangani, 14. Silley

Moreover, there are innumerable nos. of streams and rivulets which originate from the hills of Arunachal Pradesh, join these Tributaries and add additional discharge to them. The river Brahmaputra is causing problem of flood in Assam since the major earthquake of 1950 as the river bed has risen considerably after the earthquake reducing water carrying capacity of the river. Apart from the main reason of rise in water bed level due to comparative young geology of the Himalayan mountain range from where the river Brahmaputra and most of its tributaries are originated carry a huge amount of silt load during the monsoon season and create innumerable sand chars within the river course. The sand chars have reduced the peak discharge carrying capacity for which every year the river erodes the banks in order to accommodate the unbearable discharge during monsoon.



#### 4. EMBANKMENT SYSTEM UNDER DHEMAJI W.R DIVISION

At present the Dhemaji W. R. Division has 190.747 Km of embankments on major rivers in Dhemaji District. All the major embankments were originally constructed in-between 1954-1988. Construction of these embankments has given reasonable flood protection to about 59344 Hect. of highly flood prone areas in the districts. Category wise lengths of embankments so far constructed are shown below:-

Name of river	Category of river	Original Length of Embkt.	Present Effective Length	Year of original construction
Brahmaputra	A	57.825 Km	55.475 Km	1954-60
Brahmaputra (Lali)	A	7.705 Km	7.705 Km	2021-23
Gainadi	C	27.542 Km	27.542 Km	1963-65
Moridhal	C	29.240 Km	29.240 Km	1954-56
Jiadhal	B	22.875 Km	22.605 Km	1954-57
Kumatiya	B	33.830 Km	33.83 Km	1954-56 & 1978-79
Silley	C	8.100 Km	8.100 Km	1984-88
Na-Nadi	C	2.235 Km	2.235 Km	(Taken over in) 2011-12
Simen	B	1.400 Km	1.400 Km	2015-16
	Total	190.747 Km	188.132 Km	

#### 5. EMBANKMENT SYSTEMS UNDER DHEMAJI DISTRICT

Sl. No.	Name of Embankment	Original Length (Km)	Effective Length (Km)
1	B/dyke from Dizmore to Sonarigaon	23.150	20.800
2	B/dyke from Deorighat to Sissikalghar	27.175	27.175
3	B/dyke from Sissikalghar to Tekeliphuta	7.500	7.500
4	B/dyke from MalbhugTinali to Bhalukaguri	7.700	7.705
5	Jiadhal dyke from Basin to NH-15	16.645	16.375
6	Flood protection of Dhemaji area on L/B of Jiadhal river (Tinigharia to Rly. line)	6.230	6.230
7	Kumatiya R/B from Nepalibasti to GurathaliChapori	22.000	22.000
8	Kumatiya L/B from NH-52 to GurathaliChapori	11.830	11.830
9	M/E along L/B of Gainadi U/S of Rly. line from Rly. line to Barutigaon.	6.600	6.600
10	M/E along L/B of Gainadi D/S of NH-52	6.500	6.500
11	M/E along R/B of Gainadi U/S of Rly. line from Rly. line to Nilakh	7.000	7.000
12	M/E along R/B of Gainadi D/S of NH-52	7.318	7.318
13	M/E along L/B of Gainadi in between NH-52 and Rly Line	0.124	0.124
14	Moridhal dyke from Sarukacharigaon to Sissikalghar	29.240	29.240
15	M/E along R/B of Silley in Jonai Civil Sub-Division from Leku CPWD bridge to BahirSilley	8.100	8.100
16	Na-nadi R/B embankment	2.235	2.235
17	Blind dam at Rongpuria (Simen river L/B)	1.400	1.400
	Total =	190.747	188.132

**ACTION PLAN FOR FLOOD FIGHTING WORKS FOR THE FLOOD SEASON OF 2023**

**Name of Division :DhemajiW.R.Division**

<b>Sl. No</b>	<b>Activities</b>	<b>Tentative time frame</b>	<b>Remarks</b>
1	Identification of vulnerable reaches of dykes	01.04.2023 to 13.04.2023	Identified by Dept. (Joint Verification required)
2	Submission of flood drill estimate and contingency plan	19.04.2023 to 15.05.2023	Will be prepared in phased manner as per approximate total allocation of Rs100.00(L)
3	Arrangement / Purchase of flood materials etc.	01.05.2023 to 15.05.2023	Arrangement made,not supplied yet.
4	Stocking flood fighting materials at vulnerable sites / Sub-Divisional; Store / Site Store.	01.05.2023 to 15.05.2023	Will be done on receipt of materials
	Establishment of Divisional Control Room	01.05.2023 to 30.10.2023	As per general norms
	Field information and network.	01.05.2023 to 30.10.2023	
	Formation of village levels / Site levels flood prevention and supervision committees etc.	19.04.2023 to 15.05.2023	Will be organized soon.
	Detailment of Department , Field staff	Enclosed (Annexure-I)	Done
	Establishment of field flood gauge, B.M. etc.	20.04.2023-30.04.2023	Will be done soon
5	Co-ordination / liaison with District Administration, District Sub-Division, Police Authorities, ZilaParishad, CWC, Inter Department and Allied Authorities.	01.05.2023 to 30.10.2023 (As and when necessary)	Action plan is mostly dependent on severity of flood and may require alteration /additions etc. in time.
6	Dispatch / Communication of flood message etc.	01.05.2023 to 30.10.2023 (As and when necessary)	
7	Patrolling of dykes / vulnerable reaches and fighting with flood as per necessity at sites and availability of fund.	01.05.2023 to 30.10.2023	SL. No. 3 and No.7 are dependent on fund allocation by Govt. for the purpose.
8	Post flood assessment.	After every major flood and at the end of entire flood season	

**STATEMENT OF EMBANKMENT SYSTEM UNDER DHEMAJI W. R. DIVISION, DHEMAJI**

Sl. No.	Name of river	Embankment on		Name of embankment	Length of embankment	Year of construction	Riverwise effective length in Km	Benefitted area in Ha	Remarks
		R/B	L/B						
1	Brahmaputra	R/B		B/Dyke from Dizmore to Sonarigaon	23.150 Km	1955 - 60	57.825	8400	Ch. 21332m to 23150m for 1818m handed over to Railway authority on 11/03/2005
		R/B		B/Dyke from Deorighat to Sissikalghar	27.175 Km	1954 - 60		8100	Ch. 0m to 18150m handed over to Railway authority on 11/03/005
		R/B		B/Dyke from Sissikalghar to Tekeliphuta	7.500 Km	1955 - 60		10117	
		R/B		B/Dyle from MalbhugTinali to Bhalukaguri	7.705 Km	2021-23	7.705	5000	
2	Jiadhal		L/B	Jiadhal dyke from Basin to Rly. Line	16.645 Km	1975 - 76, 2006 - 07	16.375	6360	Ch. 7900m to 14900m is open due to breach on 2007 - 08 and subsequent extension of breach gap.
			L/B	Flood protection of Dhemaji town on L/B of Jiadhal river (Tinigharia to Rly. Line)	6.230 Km	1954 - 57	5.580	2577	
3	Kumatiya	R/B		Kumatiya R/B embankment from Nepalibasti to GuratholiChapori	22.000 Km	1978 - 79	22.000	3600	
			L/B	Kumatiya L/B embankment from NH - 15 to GuratholiChapori	11.830 Km	1954 - 55	11.830	3500	

4	Gainadi		L/B	M/E along L/B of Gainadi U/S of Rly. Line from Rly. Line to Barutigaon	6.600	Km	1975 - 76	13.100	2819	Converted to Road cum embankment under PMGSY
			L/B	M/E along L/B of Gainadi D/S of NH - 15	6.500	Km	1963 - 64		808	
		R/B		M/E along R/B of Gainadi U/S of Rly line from Rly. Line to Nilakh	7.000	Km	1975 - 76	14.442	3642	
		R/B		M/E along R/B of Gainadi D/S of NH - 52	7.318	Km	1997 - 98		3000	
			L/B	M/E along L/B of Gainadi in between NH - 52 and Rly. Line	0.124	Km	2012 - 13		200	
5	Moridhal	R/B		Moridhal R/B embankment from Sarukacharigaon to Sissikalghar	29.240	Km	1954 - 55	29.240	3221	
6	Silley	R/B		M/E along R/B of Silley in Jonai Civil Sub-Division from Leku CPWD Bridge to BahirSilley	8.100	Km	1984 - 85	8.100	3000	
7	Na-nadi	R/B		Nanadi R/B embankment	2.235	Km	2012 - 13	2.235	3000	Converted to embankment from village road.
8	Simen		L/B	Blind dam at Rangpuria	1.400	Km	2015	1.400	2500	
<b>TOTAL LENGTH:</b>					<b>190.747</b>	<b>Km</b>		<b>188.132</b>	<b>Km</b>	

**ANNEXURE – I****FUNCTIONAL ORGANISATION STRUCTURE****NAME OF DIVISION :- DHEMAJI W.R. DIVISION**

Sl. No.	Name of Co-ordination	Designation	Address & Phone No., Fax No.	Remarks
1	Sri S. Abbasi, IAS	Additional Chief Secretary, Water Resources etc. & I/C Secretary to the Govt. of Assam, W.R.Department, Assam	Office of the Secretary to the Govt. of Assam, W.R.Department, Assam Secretariate, Block 'B', 3rd Floor, Dispur, Guwahati-6 Ph No. 0361-2237029 (O), E-mail: wrd.assam@hotmail.com	
2	Er. BorsingRongpi	Chief Engineer, W.R.Department, Guwahati-3	Office of the Chief Engineer, W.R.Department, AWC, Basistha, Guwahati-29 Ph No. 0361-2666030 (O) 995422661(M), Fax . 0361-2660213 E-mail : cewrd.assam@yahoo.co.in	
3	Er. PrabinBhuyan	Additional Chief Engineer, Northern Assam Zone, W.R.Department,NorthLakhimpur	Office of the Additional Chief Engineer, Northern Assam Zone, W.R.Department, Northern Assam Zone Ph No. 9435130010 (M)	
4	Er. PrabinBhuyan	Superintending Engineer,I/C LakhimpurW.R.Circle North Lakhimpur	Office of the Superintending Engineer, Lakhimpur W./R.Circle, North Lakhimpur Ph No. 9435130010 (M) ,email :- selmpcircle@gmail.com	
5	Er. Badan Chandra Goswami	Executive Engineer, Dhemaji W.R.Division Dhemaji	Office of the Executive Engineer, Dhemaji W.R.Division, Dhemaji Phn No.9495142437(M), email: waterresources.dhemaji@gmail.com	
6	Er. Subrata Kumar Das	Asstt. Executive Engineer, Dhemaji W.R.Sub-Division Dhemaji	Office of the Asstt. Executive Engineer, Dhemaji W.R.Sub-Division, Dhemaji Ph No. 9435393424(M),	
7	Er. Jawaharlal Roy	Asstt. Executive Engineer, JonaiW.R.Sub-Division Dhemaji	Office of the Asstt. Executive Engineer, JonaiW.R.Sub-Division, Jonai Mobile No. 9957650249	

**ANNEXURE-II**  
**INVENTORY RESOURCES**  
**RESPONSIBLE STAFF / MAN POWER**  
**JURISDICTION OF S.O. / S.A. / KHALASHI**

Name of River	Name of dyke/ Scheme	Name of Section	A.E. /J.E/ S.O.		S.A.		KHALASHI		MR Employee	
			Name & Mobile No.	Jurisdiction / Circle	Name & Mobile No.	Jurisdiction / Circle	Name & Mobile No.	Jurisdiction / Circle	Name & Mobile No.	Jurisdiction / Circle
1	2	3	4	5	6	7	8	9	10	11
Brahmaputra	B/dyke from Dizmore to Sonarigaon	Ch.0m to 17300m	Atanu Kr.Hazarika, Asstt. Engineer, 9864728151	1. Muktiar 2. Panbari CH. 0m to 17300m Sissiborgaon Circle.	Sri BhadreswarKakoti 9954603455	Muktiar&Panbari/ Sissiborgaon Circle		Muktiar&Panbari/ Sissiborgaon Circle	Nil	
					Sri BhadreswarKonwar 9954603453					
					Sri PinstonSangma, 8724899234	SimenRongpuria/ Jonai Circle.				
					Sri AmitDutta, S.A. 9954898208					
	Ch.17300m to 23150m	Sri BidyadharJimey, Sub-Engr. Gd-I 9954344112	1. ArneyChapori Ch. 17300m to 23150m (B/Dyke)/ Sissiborgaon Circle.	Sri Lila Kt.Bori 8011215878	ArneyChapori Ch. 17300m to 23150m (B/Dyke)/ Sissiborgaon Circle.		ArneyChapori Ch. 17300m to 23150m (B/Dyke)/ Sissiborgaon Circle.	Nil		
	B/dyke from Deorighat to Sissikalghar	Ch.18150m to 27175m Boiling Problem, Bhadiachuk, Overflood, Jangali Office	Sri Thaneswar Das, Asst.. Engr. 9957416734	Ch. 18150m to 27175m Sissiborgaon Circle	Sri BrikodarDoley 8472891025	Ch. 18150m to 27175m Sissiborgaon Circle	-	-	Sri RanbahadurThapa	Ch. 18150m to Ch. 27175m/ Sissiborgaon Circle

	B/dyke from Sissikalghar to Tekeliphuta	Ch.0m to 7500m	Sri Thaneswar Das, Asst.. Engr. 9957416734	Ch.0m to 7500m/ Dhemaji Circle	Sri BiswajitKonwar 8472050610	Ch. 0m to 3325m Dhemaji Circle	Sri PradipDutta 9401745293	Ch. 0m to 3325m	Sri PradipDoley	Ch. 0m to 3325m
						Ch. 3325m to 7500m Dhemaji Circle	Sri DipjyotiDutta 8753875050 - 8011777586	Ch. 3325m to 7500m		
Moridhal	Moridhal Dyke from Sarukachariga on to Sissikalghar	Ch.0m to 29240m	Sri AnkitBorbora Asstt. Engineer 8876848218	Ch.0m to 14000m/ Dhemaji Circle Jamuguri-Erosion	Sri NaliniGohain 9707715645	Ch.0m to 14000m/ Dhemaji Circle				
				Ch.14000m to 29240m/ Dhemaji Circle. Boiling-BauliKonchgaon, Borlung, Songsangia, Deorigaon	Sri Bhupen Das	Ch.14000m to 29240m/ Sissiborgaon Circle.		Sri JyotiLohar		Ch.0m to 29240m
Jiadhal	Jiadhal dyke L/B from Basin to Railway line	Ch.0m to 16200m	Sri Abani Kr. Das , Jr. Engiener, 9435277124	Ch.0m to 16200m / Dhemaji Circle	Sri GourabGogoi986490039	Ch.0m to 16200m / Dhemaji Circle		Ch.0m to 16200m		
					Sri JayantaSaikia 9706823220					
Kumatiya	Kumatiya R/B from Nepalibasti to GurathaliChapori	Ch.0m to NH-15	Sri Proman Das , Sub-Engr. -I 9678670470 Sri.AchyutSarmah, Junior Engineer, 9365160840	Ch.0m to 10100m / Gogamukh Circle	Sri Raj Kr. Narah 9957363397 Sri Chiranjeebchamuah 8876773741	Ch.0m to 10100m / Gogamukh Circle	Sri RukmaBoruah 9577753790	Ch. 0m to 10100m		



	Kumatiya R/B from Nepalibasti to GurathaliChapori	from NH-15 to 22000m	Sri. AchyutSarmah , Junior Engineer, 9365160840 Sri AnkitBorbora Asstt. Engineer 8876848218	from NH-52 to 19600m / Dhemaji Circle	Sri Lekhan Mohan Gogoi 9954492128	from NH-52 to 19600m / Dhemaji Circle	Sri DipankarSaikia 8749963573	from NH-52 to 19600m / Dhemaji Circle		
	Kumatiya L/B embkt. From NH-52 to GurathaliChapori	Ch.0m to 10500m	Sri Thaneswar Das Asstt. Engineer and Sri PranabKonwar , Sub-Engr. -I 7896465533	Ch.0m to 10500m / Dhemaji Circle		Ch. 0m to 10500m	Sri NabaDutta 9954407648 Sri BiplobSaikia 9854440628	Ch.0m to 10500m / Dhemaji Circle		
Jiadhal	Jiadhal dyke from Tinigharia to Railway line	Ch.0m to 2335m	Sri Abani Kr. Das , Jr. Engineer, 9435277124	Ch.0m to 2335m / Dhemaji Circle	Sri GourabGogoi 986490039 Sri JayantaSaikia 9706823220	Ch.0m to 2335m / Dhemaji Circle		Ch. 0m to 2335m		
Gainadi	M/E along R/B of Gainadi U/S of Rly. line from Rly. line to Nilakh	Ch.0m to 7000m	Sri BhaskarBaruah, Sub-Engr., Grd-I 7002783007	Gainadi R/B, U/S of Rly. Line / Sissiborgaon Circle	Sri GnyanjyotiGogoi 9435748924	Gainadi R/B, U/S of Rly. Line / Sissiborgaon Circle	Sri ChirajKardon g (OBEH)	Sissiborgaon Circle.	Nil	
	M/E along R/B of Gainadi D/S of NH-52	Ch.382m to 7700m	Sri BipulHatiBaruah, Jr. Engr. 9864728151	Gainadi R/B, D/S of NH-52 / Sissiborgaon Circle	Sri Jitumoni Das 9706667196 Sri PradipHandique 9954821328	Gainadi R/B, D/S of NH-52 Sissiborgaon Circle	Sri Guru Pd. Borah 8472931233	Gainadi R/B, D/S of NH-52 /Sissiborgaon Circle		

Gainadi	M/E along L/B of Gainadi D/S of NH-52	Ch. 0m to Ch. 6500m	Sri Harilal Buragohain, Sub- Engr. Gd-I 19101235065	Gainadi L/B, D/S of NH-52 (Bhebeli) Ch. 0m to Ch. 6500m / Sissiborgaon Circle	Sri Jatin Kr. Bhuyan 9954406593	Gainadi L/B, D/S of NH-52 (Bhebeli) Ch. 0m to Ch. 6500m / Sissiborgaon Circle	Nil		Pranjit Das	Gainadi L/B, D/S of NH-52 (Bhebeli) Ch. 0m to 6500m Sissiborgaon Circle.
	M/E along L/B of Gainadi U/S of Rly. line from Rly. line Barutigaon	Ch. 0m to 124 Ch. 0m to 6600m	Sri Deba Krishna Gohain, Sub- Engr. Gd-II 8876585472	Gainadi L/B, U/S of Rly. line (Hapekhati) / Sissiborgaon Circle	Sri Golok Deori 8011738404	Gainadi L/B, U/S of Rly. line (Hapekhati) / Sissiborgaon Circle	Nil		Nil	
					Sri Biju Pegu 8134877678					
					Sri Manash Buragohain 9435977218					
Silley	M/E along R/B of river Silley in Jonai Civil Sub- Division from Leku CPWD Bridge to Bahir Silley	Ch. 0m to 8100m	Sri Numal Mili, Sub- Engr. Gd-II 7578009391	Silley R/B dyke Jonai Circle	Sri Tajam Taku 8730943132	Silley / Jonai Circle		Silley / Jonai Circle		
Na-nadi	Na-nadi R/B embankment from 0m to 1200m	Ch. 0m to 1200m	Sri Suresh Saikia Sub- Engr. Gd-II 9854262448	Na-nadi R/B embankment/ Gogamukh Circle					Sri Bakul Deori	

**ANNEXURE –III**

**VULNERABLE/WEAK PORTION OF EMBANKMENTS UNDER DHEMAJI W.R.DIVISION**

SL. NO .	Name of Embankment, Structures including drainage channel & Sluice Gate	Name of Sub Division	Location of Vulnerable reaches	Nature of Vulnerability	Remedial measures required	Remarks
1	2	3	4	5	6	7
1	Brahmaputra dyke from Dizmore to Sonarigaon	Jonai W.R Sub Division	1. Ch. 3000 m- Ch. 3600m, 2.Ch. 15500m - 15800m	Inadequate section and Bank erosion	Stacking & spreading of Earth ,Pitching of Earth filled E/C bags , Launching of PSC porcupine	
2	Brahmaputra dyke from Deorighat to Sissikalghar	Dhemaji W.R Sub Division	1.Ch.25450m to Ch. 26650 m	Inadequate and weaker section to withstand flood , Rain cut at various reaches	Earth stacking & spreading and A/E measures	
3	Brahmaputra dyke from Sissikalghar to Tekeliphuta	Dhemaji W.R Sub Division	Gerjai and Janmichuk(In-between Ch. 4000m to Ch. 7000 m)	Severe Bank erosion	Launching of PSC Porcupine	
4	Moridhal dyke from Sarukacharigaon to Sissikalghar	Dhemaji W.R Sub Division	1. Ch. 10000m to 11000m 2.Ch. 17000m to 19000m 3. Ch.27000 m to 29000 m ( Haldhi Bari and Deorigaon)	Inadequate section and weaker section to withstand flood,Slump down of C/S Slope and Depression of Crest and rain cut	Earth stacking &spreading and Anti erosion measures with Geo Bag pitching as apron and C/S Slope.	
5	Jiadhal L/B Embankment from Basin to Rly Line	Dhemaji W.R Sub Division	1. Ch. 5500 - Ch. 8000 m	Inadequate and weaker section, bank erosion.	Anti-erosion works, Earth Stacking and spreading, Pitching of Earth filled cement bags	
6	Jiadhal L/B Embankment from Tinigharia to Rly. Line	Dhemaji W.R Sub Division	1. Ch. 300 m - Ch. 1200 m	Inadequate and weaker section, bank erosion.	Anti-erosion works, Earth Stacking and spreading	
7	Kumatiya R/B embankment from Nepalibasti to GurathaliChapori	Dhemaji W.R Sub Division	1. Ch. 3210 m to Ch. 3650 m 2. Ch. 21000m to Ch. 22000m	1. Inadequate and weaker section to withstand flood thrust 2. Erosion affected reach	Anti-erosion works, Earth Stacking and spreading, Pitching of Earth filled cement bags, Anti - erosion measures with Geo Bag	

SL. NO .	Name of Embankment, Structures including drainage channel & Sluice Gate	Name of Sub Division	Location of Vulnerable reaches	Nature of Vulnerability	Remedial measures required	Remarks
1	2	3	4	5	6	7
8	Kumatiya L/B embankment from Nepalibasti to GurathaliChapori	Dhemaji W.R Sub Division	1.Ch. 0 m to Ch. 800 m	Inadequate and weaker section to withstand flood thrust	Anti-erosion works, Earth Stacking and spreading, Pitching of Earth filled cement bags	
9	Na-nadi R/B embankment	Dhemaji W.R Sub Division	1. Ch. 300m 680m	Major Rain cut	Anti-erosion works, Earth Stacking and spreading	
10	M/E along R/B of River Gainadi U/S of Rly.Line from Rlyline to Nilakh	Jonai W.R Sub Division	1. Ch. 3660 m to Ch. 7000 m	Inadequate section	Earth Stacking and spreading ,Construction of Bamboo palisading, pitching of earth filled cement bag	
11	M/E along R/B of Gainadi D/S of NH-52	Jonai W.R Sub Division	1. Ch. 6700m to 7000 m	Inadequate section	Earth Stacking and spreading ,Construction of Bamboo palisading, pitching of earth filled cement bag	
12	M/E along L/B of Gainadi U/S of Rly.Line to Barutigaon	Jonai W.R Sub Division	Upper Balijan	Bank erosion	Construction of Bamboo screen, Launching of PSC Porcupine	
13	M/E along L/B of Gainadiinbetween NH-52 RCC Bridge to Rly.Steel Bridge.	Jonai W.R Sub Division		Inadequate section	Earth Stacking and spreading	
14	M/E along L/B of Gainadi D/S of NH-52	Jonai W.R Sub Division	1. Ch.1400 m to 2700 m	Inadequate section	Earth Stacking and spreading	
15	M/E along R/B of River Silley in Jonai Civil Sub-Division from Leku CPWD Bridge to BahirSilley	Jonai W.R Sub Division	1. Ch. 50m - 300m(Jelom) 2. Ch. 4800m - 5000m(Rigbi) 3. Ch.5800m-6000m(Silley)	Inadequate and weaker section to withstand flood , Rain cut, Bank erosion	Earth Stacking and spreading, A/E works ,pitching of earth filled cement bags	

**ANNEXURE – IV**  
**JURISDICTION LIST OF STORE**

**NAME OF DIVISION : DHEMAJI W.R. DIVISION**

Sl. No.	Name of Head Quarter	Jurisdiction	Store In-Charge	S.A.	Khalashi	MR Employees	Remarks
				Name & Mobile No.	Name & Mobile No.	Name & Mobile No.	
1	Dhemaji W.R. Sub-Division	Dhemaji	Sri AnkitBorbora Assistant Engineer 8876848218	Sri Ranjan Sharma 9707860476	-	-	
2	Jonai W.R. Sub-Division	Jonai	Sri NumalMili Sub-Engineer, Grade-II 75780-09391 88228-77144	Sri PristonSangma 87248-99234		-	

Signature :

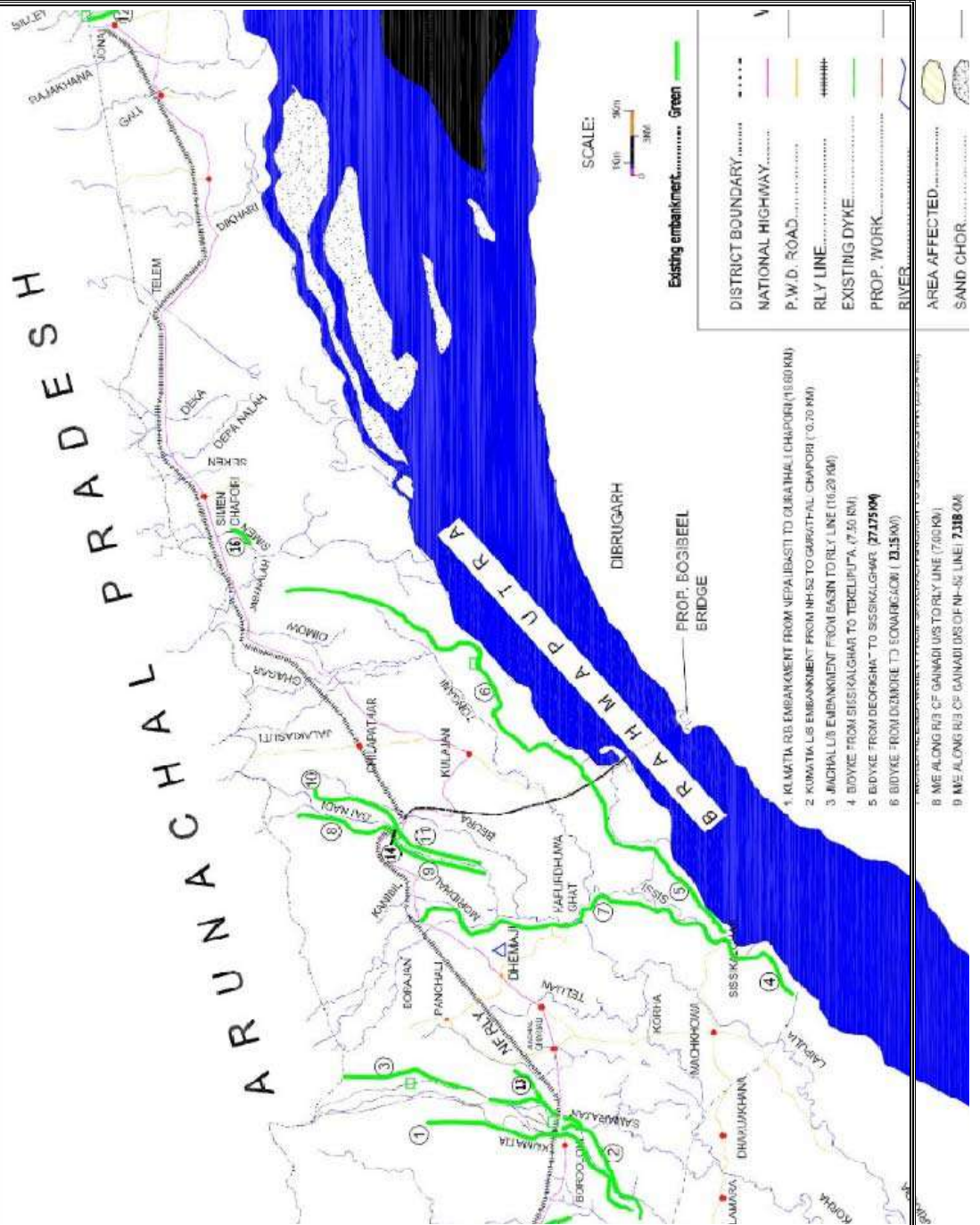
Signature :

Signature :

Name of AEE :Subrata Kumar Das  
Dhemaji W.R. Sub-Division, Dhemaji  
Mobile No. : 94353-93424

Name of AEE :Mr. Jawaharlal Roy  
Jonai W.R. Sub-Division, Jonai  
Mobile No.: 9957650249

Name of EE :Mr.Badan Ch.  
GoswamiDhemaji W.R. Division,  
DhemajiMobile No.: 9495142437



## Flood Preparedness Plan 2023-24

### District Agriculture Office ,Dhemaji

#### Introduction:-

1. Geographical Area-3237 Sq.Km.
2. Net sown Area-109677.17 Ha.
3. Area sown more than once - 47004.50 Ha.
4. Total crop area -156681.7 Ha.
5. Flood prone area -28084 Ha.
6. Total no.Of farm family - 85906 Nos.
7. Total flood affected family during the year 2022-9650 Nos
8. Flood affected area during the year 2022-23 - 6617Ha.
10. Numbers of Agricultural Sub-Division – 2 Nos.
11. Total ADO Circle – 11 Nos.
12. Total AEA Eleka – 63 Nos.
13. Total Development Block – 5 Nos.
14. Total Gaon Panchayat – 65 Nos.

#### Details of preparedness plan-

##### **A. Preflood situation-**

During the flood situation for effective and a proper communication, a Control room is being established for timely report to the concern authorities.

##### **B. Awareness programmes and Trainings**

1. Awareness and training programmes will be conducted with the help of field functionaries.
2. Preparatory measures is to be taken during the occurrence of drought like situation with suggestions.

1. Farm family of flood prone areas are advised to cultivate Summer paddy(Boro) so that the crop can be harvested before onset of flood ie within the month of June.
  2. Community Nursery-It is proposed to raise community nursery of 100 Ha.in the upland areas nearer to flood prone areas for transplanting immediately after receding of flood ie in the month of August and September.
- Raising of community nursery-
- I.Area to be sown-100 Ha.
  - II.Variety-Preferably local variety-BorJanghia,Solpuna,MonuharSali etc.and HYV-Prafulla,Gitesh,
  - III.unit cost per Ha.-Rs.50000
  - IV.Total cost involved-Rs.50Lakh.
  - V.Expected area to be covered-1000 Ha.
  - VI.Farmers to be benefitted-3750.

### **B. During flood season-**

Pest and disease monitoring.

In case of pest attack, determine the source/disease and take necessary preventing measures

During the flood season some pest like Army worm, Swarming Catterpillar, etc. may be infested in the standing crop of nearly flood prone areas.

Control measure are to be taken-

1. Proper monitoring of the standing crop field. For the purpose of two Sub-Divisional level and one district level Flood Monitoring Committee headed by SDAO and DAO concerned respectively are constituted.
2. Pest control measure are to be taken immediately after incidence of pest.
3. Details estimate of management of pest and disease incidence is attached herewith.

\* Probable pest attack during and post flood situation-

1. Name of the major pest – I. Swarming Catterpillar, Rice Hispa, etc.
2. Probable affected area- 6500 Ha.
3. Requirement of pesticides-
  - a) Chlorantraniprole- 3000 lits. (Approx. cost- 10 Lakh.)
  - b) Thianethoxan- 50 Qtls. (Approx. cost- 7.5 Lakh.)
4. Nos. of sprayers required for squad operation- 500 Nos. (Approx. cost- 7.5 Lakh.)

### **C. Post flood situation-**

Alternative cropping pattern for flood prone areas

February-May

Late Aug-Nov

Dec-Feb

Summer rice (Direct seeded)

Late winter Rice (transplanted / direct seeded)

Rabi vegetables

Summer blackgram

Vegetables (Rabi & Kharif)

Late winter Rice (direct seeded/transplanted)

Pea/potato/Rape & mustard



After receding of a flood to compensate the loss of crop damage and estimate is proposed for distribution of rabi crops to affected farm families as per estimate are as follows-

**a)Distribution of Summer Black Gram seed-**

- I)Quantity of seed required-110 Qtl.
- II)Area to be covered-500 Ha.
- III)Farmers to be covered-1000 Nos.

**b)Distribution of Assorted vegetable seeds-**

- I)Numbers of pkt.required-1573Nos.
- II)Area to be covered-540 Ha.
- III)Farmers to be covered-1573Nos.

**c)Distribution of Rape and Mustard seed-**

- I)Quantity of seed required-300 Qtl.
- II)Area to be covered-3000a.
- III)Farmers to be covered-3000 Nos.

**d)Distribution of Pea seed-**

- I)Quantity of seed required-250 Qtl.
- II)Area to be covered-500 Ha.
- III)Farmers to be covered-1000 Nos.

**e)Distribution of Summer Paddy seed-**

- I)Quantity of seed required-430.80Qtl.
- II)Area to be covered-1077Ha.
- III)Farmers to be covered-1077Nos.

**f)Distribution of Bao Paddy(Red Rice) seed-**

- I)Quantity of seed required-750Qtl.
- II)Area to be covered-1000 Ha.
- III)Farmers to be covered-2000Nos.

g)Abstract copy of details contingency plan is in Table -1

**Table -1**

Sl.No.	Activity	Qty.(Qtl.)	Area to be covered(Ha.)	Requirement of fund.	Nos to be benefitted	Remark
1.	Community Nursery	500	1000	50 Lakh	3750	Pre flood situation.
2.	Prophylactic/Precautionary measure	1.Chlorantranipole-3000 lits.	Need based	10 Lakh.	Need based	During flood situation.
3.		2.Tianithoxan-50 Qtls.	Need based	7.5 Lakh.	Need based	
4.		3.Sprayers-500 Nos.	Need based	7.5 Lakh.	Need based	
5.	Distribution of Rabi Seed					Post flood situation
6.	Assorted veg.seeds	1573 Kit.	540	23.8424 Lakh	1573	
7.	Summer Black Gram	110	500	8.25 Lakh	1000	
8.	Rape and Mustard	300	3000	19.50 Lakh	3000	
9.	Pea seed	250	500	.30 Lakh	1000	
10.	Summer paddy	430.80	1077	.19.386 Lakh	1077	
11.	Red Rice(Bao)	750	1000	.33.75 Lakh	2000	
	Total		7617	110.886 Lakh	9650	

District Agriculture Officer  
Dhemaji

**Details of Officers with contact number**

<b>Sl.No.</b>	<b>Name of Officers</b>	<b>Designation</b>	<b>Contact No</b>
1	Sri Naranath Pegu	DAO	9435695871
2	Sri Gunjanan Deori	ADA	9435282790
3	Sri Pradip Gogoi	Seed Development Officer, Dhemaji	7002509317
4	Sri Badan Lahan	Sr ADO	7002935894
5	Sri Tusheel Chutiya	Sr ADO	9365717211
6	Sri Pranjal Moran	ADO, Gogamukh	9435539248
7	Sri Manash Jyoti Borah	ADO, Bordoloni	9101109181
8	Ms Rekhankona Pegu	ADO, Butikur	9577093194
9	Dr Phunu Mili	ADO, Machkhuwa	7002309811
10	Ms Rekhankona Pegu	ADO,Dhemaji	9577093194
11	Sri Manash Jyoti Borah	ADO, i/c Sissiborgaon	9101109181
12	Sri Pranjal Moran	ADO, i/c Silapathar	9435539248
13	Sri Pankaj Puran	ADO, Jonai	8724031667
14	Sri Pankaj Puran	ADO, i/c Sikari	8724031667
15	Sri Dibyajyoti Borah	ADO, Telem	7002303770
16	Sri Dibyajyoti Borah	ADO, i/c Simen Chapori	7002303770

# DISASTER MANAGEMENT PLAN AND FLOOD CONTINGENCY PLAN 2023

## DEPARTMENT: ELEMENTARY EDUCATION DEPARTMENT

### DISTRICT:: DHEMAJI

---

**Introduction:** Dhemaji District is one of the Districts situated in the remote corner of North East India on the North Bank of River Brahmaputra. The Boundaries of the District are hilly ranges of Arunachal Pradesh to the North and the East, Lakhimpur District in the West and the river Brahmaputra in the South. Many tributaries which comes down from hilly areas of Arunachal Pradesh flows throughout Dhemaji District. Rivers like Sirang, Simen, GaiNadi, Jiadhal which flows throughout Dhemaji District every year creating heavy flood and almost 50% of the total population of Dhemaji are forced to face untold sufferings. It not only causes damages to people but also huge damages are done to the Educational Institutions of the District as well.

#### **BASIC INFORMATION OF ELEMENTARY EDUCATION DEPARTMENT DHEMAJI:**

There are three Educational blocks under Elementary Education Department, Dhemaji.

1. Name no. of Blocks: DHEMAJI

- ❖ Total no. of Blocks: 3 nos.  
Dhemaji, Bordoloni & Murkongselek
- ❖ Total no. of Blocks Cluster : 158 Nos.
- ❖ Total no. of Village : 1229 Nos.
- ❖ Total no. of schools (LP/UP schools with UDISE Code) : 1505 Nos.

2. Category/ Type of Schools (Institution with UDISE Code)

- ❖ Total Govt. Provincialized schools (LP, UP, MV) : 1277 Nos.
- ❖ Total Govt. Aided Schools : 294 Nos.
- ❖ Total Private Schools : 108 Nos.
- ❖ Total Govt./ Provincialized Schools (Urban) : 28 Nos.
- ❖ Total Govt./Provincialized Schools (Rural) : 1249 Nos.
- ❖ Total Govt./ Provincialized Schools (Elementary) : 1277 Nos.
- i. LP Schools: 1144 Nos. ii. UP Schools : 133 Nos.
- ❖ Total Govt. Provincialized HS Elementary Schools : 137 Nos.

3. Total nos. of Elementary Teachers in the District

- i. LP Schools :3352 Nos. (ii). UP Schools :836 Nos. (iii). Maktab/Madrassa : NIL

4. Total Nos. of Students in the District:

- i. Male – 61096 ii. Female – 61513 (including Private & Venture Schools)

5. Total no. of Differently abled Students in the District:

- i. Male – 883 Nos. ii. Female – 663 Nos. (Class-I to VIII)

**Storage of Books/ Playing Materials for Child Friendly Spaces:**

A storage of Books/playing materials has been setup in the Head Quarter of District Elementary Education Office, i.e in the office of the DEEO/DMC, SSA, Dhemaji, which will provide books/ playing materials to the Child students, as and when needs, during the flood.

**Block wise Identified Relief Camps:**

The list of Block wise Identified relief camps along-with the name of the Head of the Institution of the Relief Camps is enclosed as Annexure-I.

**Care Taker Group during Flood:**

There is a Block Level School safety Committee constituted in every Educational Block which will look after in every aspect of Flood affected schools during Flood. The Committee will monitor, submit report and will co-operate the District Administration during Flood emergency.

**Conclusion:**

To meet up the emergency situation of flood and the related disaster some specially selected schools mock drill have been done for awareness among teacher and students community. In every school, the charts, tools and other necessary equipment's have been attached and also important telephone numbers from stake holders for emergency communication have been collected and displayed on the wall of every school.

All Head of the institution are instructed to remain on high alert during the emergency and also asked to make communication with the District Administration and Block Level Committee.

### **Flood Contingency Plan**

**Department : District Industries & Commerce Centre, Dhemaji**

**District : Dhemaji**

A) There are 2(Two) Offices in the District

1. District office : O/o the General Manager, District Industries & Commerce Centre, Bharalichuk, Dhemaji, E-mail : [dhemaji@dicassam.com](mailto:dhemaji@dicassam.com)

**Contact Person :**

- i) Sri Debajit Phukon, General Manager, Ph. No.-9101076899
- ii) Sri Biroj Pran Basumatary, Functional Manager , Ph. No.- 7002899313
- iii) Miss Fahnaz Sultana , Assistant Manager, Ph. No.- 7002125175

2. Subdivision Office : O/o Assistant Director, Industries & Commerce, 1 No. Murkongselek Jonai, E-mail: [jonaiaidic@gmail.com](mailto:jonaiaidic@gmail.com)

**Contact Person :**

- i) Sri Prasenjit Baidya, Assistant Director, Ph. No.-9101006538

B) There is one Industrial Estate in the District:

Integrated Infrastructure Development Centre (IIDC), Lakhipathar, Silapathar, Sissiborgaon, Dhemaji , under AIDC Ltd. , (A Govt. of Assam Undertaking)

3(three) Nos. of industries are in operation Namely :

- i) M/s M40 Concrete, Contact No.-9435032243 , 9435002715
- ii) M/s Luit Aero Products , Contact No. – 9707094268, 9435804997
- iii) M/s Maa Industries

One Industry M/s Abutani Tea Company is under construction

**Vision :**

To achieve sustainable & balanced industrial growth leading to more employment opportunities, income & economic development of the state.

**Mission :**

1. To promote entrepreneurship in the district
2. To create a favourable climate for industrial growth
3. To Develop district as a major hub for Enterprises based on available resources
4. To generate additional employment
5. To encourage adoption of environment friendly and sustainable technologies

**Functions :**

1. Development of industries in the district.
2. Registration and licensing of new industrial undertakings.
3. Acquisition of land for industrial purpose.
4. Development of Industrial area.
5. State's participation in Private sector undertakings.
6. Industrial survey.
7. Creation and maintenance of Industrial Estates.
8. Organizing Exhibition, Industries Fairs within and outside the state.

**Objectives :**

1. Promotion of Micro, Small and Medium Enterprises (MSMEs)
2. Entrepreneurship and Skill Development
3. Facilitating Infrastructure Development
4. Promotion of Investment and growth in the industrial sector in the state through private/ public/ public private partnerships
5. Publicity and Marketing support to industries

## 6. Preparation of a policy paper for inclusive growth

### **Activities :**

1. To carry out potential Survey, Pre-feasibility, Study with regards to potentially viable projects for investors.
2. To motivate and guide the youths as well as potential investors/ entrepreneurs for setting up industrial units in the state.
3. To provide technical and managerial consultancy services to the entrepreneurs to the best possible extent.
4. To provide infrastructure to the entrepreneurs, arranging workshop, training programme, Seminars, Exhibitions, etc. for motivating entrepreneurs for setting up various enterprises.
5. To provide financial assistance in the form of various subsidies under different schemes/policies.
6. To implement various schemes formulated by Central/State Government for industrial development.
7. To assist the State Govt. in formulation of policies, programmes, projects, schemes, etc. for promotion and development of industries. Liaison with State/ Central Government, other concerned agencies for various works related to industrial development, etc.
8. Any other matter entrusted by the Central/State Government from time to time.

Sd/-

General Manager,  
District Industries & Commerce Centre,  
Dhemaji



**GOVT. OF ASSAM**

**OFFICE OF THE CHILD DEVELOPMENT PROJECT OFFICER DHEMAJI ICDS PROJECT, DHEMAJI**

NO . CDPO(DMJ)123/96/2014-15/2832

Dated Dhemaji the 5<sup>th</sup> April'2023

From : Sri Prasanta Bora  
Child Development Project officer  
Dhemaji ICDS Project

To : The Circle Officer  
Dhemaji Revenue Circle

Sub : Regarding submission of Flood Contingency Plan

Sir,

With reference to the subject cited above, I have the honour to submit herewith the flood contingency plan as per your instruction in respect of Dhemaji ICDS Project, Dhemaji.

This is for favour of your kind information and necessary action.

Enclosed: as stated above

Yours faithfully

**Child Development Project Officer  
Dhemaji ICDS Project, Dhemaji**

Child Development Project Officer,  
Dhemaji ICDS Project, Dhemaji.

Memo No CDPO (DMJ)123/96/2014-15/2832(A)

Dated Dhemaji the 5<sup>th</sup> April'2023

Copy to favour of Kind information to:-

1. The DSWO, Dhemaji for favour of kind information.
2. Office File.



## **FLOOD CONTINGENCY PLAN 2023 OF DHEMAJI ICDS PROJECT, DHEMAJI**

### **1. Introduction**

Name of Department: Child Development Project Officer, Dhemaaji ICDS Project, Dhemaaji

### **2. Objective of flood contingency plan**

The objective of this plan is to develop child friendly space at relief camp and counseling to all adolescent girls, pregnant women and lactating mothers about Sanitation, personal hygiene and Nutritional status.

### **3. Mainly The plan have been divided into three phases**

- a. Pre flood
- b. During flood
- c. Post flood

During the pre flood period the fishery department will pay the following activities-

#### **a. Pre-flood plans**

Before flood The CDPO of Dhemaaji ICDS Project along with supervisors and office staff shall identify the flood prone areas within Dhemaaji Development Block, inhabited by beneficiary 6 month to 6 years, Pregnant and Lactating Mothers. They are also instructed to identify the high land for rescue of the flood affected area. Dhemaaji ICDS Project will also conduct awareness programme to reduce the beneficiary's risks and provide technical guidance to protect himself.

#### **b. During flood**

During flood keeping regular inspection to flood affected area in order to take possible measures accordingly. Inform and communicate with the sub-divisional administration and help the administration as per order and provide sanitation, personal hygiene and nutritional status to adolescent girls, pregnant women and lactating mothers. Create child friendly space for children under age group of 6 years and also provide pre-school education to all children age group between 3 years to 6 years by supervisors and Anganwadi Workers.

#### **c. Post-flood**

The Dhemaaji ICDS Supervisors and Anganwadi Workers collaborate with health department will have to be vigilant in their own areas for collection and submission of reports of affected beneficiary and also inform to the respective authority of sub-divisional administration undersigned in case of death beneficiary. Provide proper guidance to all lactating mothers, pregnant women and adolescent girls about sanitation, personal hygiene and nutritional status.

The various measures for pre flood, during post flood are discussed thoroughly with the Dhemaaji ICDS Project staff and supervisors.

  
Child Development Project Officer  
Dhemaaji ICDS Project, Dhemaaji

## Annexure-I

### Details of main departmental officials (Name, Designation, Contact details)

Sl no	Name	Designation	Contact no
1	Sri Prasanta Bora	Child Development Project Officer, Dhemaji ICDS Project.	8011443022
2	Mrs Lisma Doley	SA, Dhemaji ICDS Project	8638289402
3	Sri Devajit Gogoi	Block coordinator, POSHAN	7002709635
4	Mrs Pallabi Dowarah	Project assistant, POSHAN	9365130618
5	Mrs Devajyoti Boruah	LDA-cum-typist	9957622021
6	Sri Pradip Lalung	Driver	9954004225
7	Mrs Pompei Saikia	Grade IV	8133072155

## Annexure-II

Sl No	Name	Designation	Contact no
1	Lili Dutta	Supervisor	9957314327
2	Rupali Saikia	Supervisor	8254926757
3	Jitumoni Buragohain	Supervisor	9954651389
4	Jyotshna Deori	Supervisor	9101428871
5	Lakhima Patir	Supervisor	7896524546
6	Juri Borah	Supervisor	9954979567
7	Juri Langsong Gogoi	Supervisor	8011597173
8	Poly Buragohain	Supervisor	6003727693
9	Sangita Saikia	Supervisor	8638115650
10	Tulumoni Narah	Supervisor	9707289002
11	Manju Doley	Supervisor	6000961075
12	Dipika Phukan	Supervisor	9954585282
13	Jyoti prabha Doley	Supervisor	7086318854

All the above mentioned office staff and Supervisors are directed to keep close contact and cooperation should maintained with administrative flood zonal Officer (Circle Officer) of their respective sectors and information regarding flood matters should dispatch regularly to this Office. Daily/Weekly flood report should be submitted from the field in prescribed format to the Child development Project Officer, Dhemaji ICDS Project..



Child Development Project Officer  
Dhemaji ICDS Project, Dhemaji  
Child Development Project Officer,  
Dhemaji ICDS Project, Dhemaji.

## **FLOOD CONTINGENCY PLAN 2022 OF FISHERY DEPARTMENT, DHEMAJI**

### **1. Introduction**

Name of Department: District Fishery Development Officer, Dhemaji

### **2. Objective of flood contingency plan**

The objective of this plan is to develop planning that specifically aims to reduce or eliminate long-term risk of flood damage to fishery sector in Dhemaji district.

### **3. Main task of Department and possibilities of integration of related flood situation**

During the preflood period the fishery department will pay the following activities-

#### **Pre-disaster plans**

- I. Fishery Department will conduct awareness programme to reduce the risk of fish loss from flood.
- II. Provide technical guidance to protect the fish stocks by adopting new techniques such as cage culture, pen culture and by using plastic nets, bamboo banna, bamboo pots, wooden boats, bannaraft, dragnet, cast net etc.
- III. The fish farmers will be suggested to strengthen the embankment of pond/tank to prevent the fish loss during flood.
- IV. Advised to cover the pond embankment with plastic nets.
- V. Provide prophylactic measures to prevent disease outbreak after flood.
- VI. Farmers will be advised to being ready with extra tanks at high land for transfer of fish stocks before flood or to sell the table size fishes if possible.

#### **During disaster**

- I. Keeping regular inspection to flood affected area in order to take possible measures accordingly
- II. Inform and communicate with the district administration and help the administration as per order
- III. Provide technical guidance to the fish farmers to protect the fishery tanks by using aforesaid material
- IV. Supply of departmental article for help

#### **Post-disaster**

- I. The farmers will be advised to inspect fish health by regular netting and to provide lime/ bleaching powder/ potash to correct the water quality.
- II. Collection and submission of reports of affected fish farmers to respective authority for Govt. Aid.
- III. Provide medicines to cure fish diseases
- IV. Provide guidance to reconstruct damaged pond/tanks

**Recovery plan**

- I. Ensure availability of quality fish seeds in adequate quantities and supply of fish seeds to the affected fish farmers and make communication with the district administration.
- II. Ensure availability of fish medicines to cure fish diseases.
- III. The loss to be estimated by field staff and proposals will be prepare for reclamation and submitted to higher authority for necessary action.
- IV. Fishery department will try to compensate the loss by accommodating the affected farmers under different ongoing schemes if possible.
- V. Special training to be organised for fish farmers in order to build confidence.

District Fishery Dev. Officer

Dhemaji

## Functional Organization Structure of Divisional Office

### Annexure-I

Sl no	Name	Designation	Contact no
1	Lakhinath Lagachu	DFDO	9854628046
2	Parag Gogoi	JA	9706038204
3	Nituparna Handique	JA	9101024622

### Annexure-II

Sl no	Name	Designation	Contact no
1	Ganesh Borah	SDFDO, Jonai	9859556701
2	Dipankar Saikia	FDO, Machkhowa Dev. Block	8638460816
3	Rupan Pegu	FDO, Dhemaji Dev. Block	7399501151
4	Sheetala Chintey	FDO, Bordoloni Dev. Block	8133024818
5	Shilparani Hazarika	Fishery Dev. Officer	7896646068
6	Pratisha Handique	JE	8720917115
7	Jiban Buragohain	Fishery Demonstrator, Dhemaji	8812801304
8	Indeswar Patir	Fishery Demonstrator, MSTD	9957245982
9	Bimal Chiring	Fishery Demonstrator, Sissiborgaon	7002940685
10	Monuj Payeng	Fishery Demonstrator, Machkhowa	9954128772

### Inventory of Departmental Resources:

Details of the officers at District level responsible for discharge of departmental functions:

1. Sri Lakhinath Lagachu, District Fishery Development Officer, Dhemaji.

District Fishery Dev. Officer  
Dhemaj

GOVT OF ASSAM  
OFFICE OF THE SUB DIVISIONAL FISHERY DEV OFFICER  
JONAI:::787060

---

No: AFD-302/2022-23/288

Dated Dhemaji the 13<sup>th</sup> March/2023

From: District Fishery Dev. Officer  
Dhemaji

To,  
The Deputy Commissioner  
Dhemaji

Sub: Regarding submission of Flood Contingency Plan

Madam,

With reference to the subject cited above, I have the honour to submit herewith the flood contingency plan for the year 2023.

This is for favour of your kind information and necessary action.

Enclosed: as stated above

Yours faithfully

District Fishery Dev. Officer  
Dhemaji

GOVT OF ASSAM  
OFFICE OF THE SUB DIVISIONAL FISHERY DEV OFFICER  
JONAI:::787060

No: AFD(J)119/2018-19/ 142

Dated Jonai the 11<sup>th</sup> April/2023

To: The Deputy Commissioner  
Dhemaji

Sub: Submission of flood contingency plan and flood preparedness score card

Sir,

With reference to the subject cited above, I have the honour to submit herewith the flood contingency plan and flood preparedness score card of Sub Divisional Fishery Development Officer under Jonai subdivision.

This is for your kind information and necessary action.

Enclosed: As stated above

Yours faithfully

Officer

Sub Divisional Fishery Dev.  
Sub Divisions Fishery Dev. Officer  
Jonai

Memo no: AFD(J)119/2018-19/142

Dated Jonai the 11<sup>th</sup> April, 2023

1. The SDO(Civil) for kind information
2. DFDO, Dhemaji for information
3. Office copy

Sub Divisional Fishery Dev. Officer  
Jonai

## **FLOOD CONTINGENCY PLAN 2023 OF FISHERY DEPARTMENT, JONAI**

### **1. Introduction**

Name of Department: Sub-divisional Fishery Development Officer, MSTD, Jonai, Dhemaji

### **2. Objective of flood contingency plan**

The objective of this plan is to developed planning that specifically aims to reduce or eliminate long-term risk of flood damage to fishery sector in MSTD Dev. Block, Jonai.

### **3. Main task of Department and possibilities of integration of related flood situation**

During the preflood period the fishery department will pay the following activities-

#### **Pre-disaster plans**

- I. Fishery Department will conduct awareness programme to reduce the risk of fish loss from flood.
- II. Provide technical guidance to protect the fish stocks by adopting new techniques such as cage culture, pen culture and by using plastic nets, bamboo banna, bamboo pots, wooden boats, bannaraft, dragnet, cast net etc.
- III. The fish farmers will be suggested to strengthen the embankment of pond/tank to prevent the fish loss during flood.
- IV. Advised to cover the pond embankment with plastic nets.
- V. Provide prophylactic measures to prevent disease outbreak after flood.
- VI. Farmers will be advised to being ready with extra tanks at high land for transfer of fish stocks before flood or to sell the table size fishes if possible.

#### **During disaster**

- I. Keeping regular inspection to flood affected area in order to take possible measures accordingly
- II. Inform and communicate with the district administration and help the administration as per order
- III. Provide technical guidance to the fish farmers to protect the fishery tanks by using aforesaid material
- IV. Supply of departmental article for help

#### **Post-disaster**

- I. The farmers will be advised to inspect fish health by regular netting and to provide lime/ bleaching powder/ potash to correct the water quality.
- II. Collection and submission of reports of affected fish farmers to respective authority for Govt. Aid.
- III. Provide medicines to cure fish diseases
- IV. Provide guidance to reconstruct damaged pond/tanks



## Recovery plan

- I. Ensure availability of quality fish seeds in adequate quantities and supply of fish seeds to the affected fish farmers and make communication with the district administration.
- II. Ensure availability of fish medicines to cure fish diseases.
- III. The loss to be estimated by field staff and proposals will be prepare for reclamation and submitted to higher authority for necessary action.
- IV. Fishery department will try to compensate the loss by accommodating the affected farmers under different ongoing schemes if possible.
- V. Special training to be organised for fish farmers in order to build confidence.

## Functional Organization Structure of Sub Divisional Office

### Annexure-I

Sl no	Name	Designation	Contact no
1	Ganesh Borah	Sub Divisional Fishery Development Officer	9859556701
2	Moniprava payeng	Senior Assistant	6000583852
3	Debidoi Pegu	Gd-IV	7575919420

### Annexure-II

Sl no	Name	Designation	Contact no
1	Shilparani Hazarika	Fishery Dev. Officer	7896646068
2	Indeswar Patir	Fishery Demonstrator	9957245982
3	Hiteswar Bhuyan	Matshya Mitra	8473098537

## Inventory of Departmental Resources:

Details of the officers at District level responsible for discharge of departmental functions:

1. Sri Lakhinath Lagachu, District Fishery Development Officer, Dhemaji

  
Sub Divisional Fishery Development Officer  
Jonai

Summary of Vulnerable Infrastructure indentified by Departments and corrective actions taken thereafter

[illegible]

Sub Divisional Fishery Dev. Officer,  
Jonai

### Details of Vulnerable Infrastructure

[illegible]

Sub Divisions Fishery Dev. Officer  
Jonai

GOVERNMENT OF ASSAM  
OFFICE OF THE DEPUTY COMMISSIONER :: FOOD, CIVIL SUPPLIES AND  
CONSUMER AFFAIRS, DHEMAJI.

NO.DJS. 21/2018/143

Dated Dhemaji, the 8<sup>th</sup> March, 2023.

To,

The Addl. Deputy Commissioner,  
Dhemaji.

Sub :- Submission of Flood Preparedness Plan for 2023 of Food, Civil Supplies &  
Consumer Affairs, Dhemaji.

Sir,

With reference to the subject cited above, I have the honour to submit the Flood Preparedness Plan for 2023 in respect of Food, Civil Supplies & Consumer Affairs, Dhemaji as follows for favour of your kind information and necessary action.

DETAILS OF FLOOD PREPAREDNESS PLAN FOR THE YEAR 2023 OF FOOD, CIVIL SUPPLIES & CONSUMER AFFAIRS, DHEMAJI.

The Food, Civil Supplies & Consumer Affairs, Dhemaji is prepared the following steps to meet up any kind of emergent situation of natural calamities like flood, earthquake etc.

1. The Officers/Staff of FCS & CA Branch, Dhemaji are entrusted in the office and areas of Dhemaji Sadar Sub-Division and keep ready & alert to meet up any situation of flood operation works.

Sl No.	Name of Officials	Designation	Area of operation	Contact No.
1	Sri Birinchi Kr. Dutta	AD, FCS & CA, Dhemaji.	Office	7002881970
2	Sri Rajib Moran	Inspector, FCS & CA, Dhemaji.	Dehmaji Rev. Circle	8638905939
3	Smti Aam Mok Khenloun	Inspector, FCS & CA, Dhemaji.	Gogamukh Rev. Circle	8638056766
4	Smti Bina Doley	Inspector, FCS & CA, Dhemaji.	Sissiborgaon Rev. Circle	8811819745
5	Sri Kamal Sonowal	Supervisory Asstt.	Office	9435389674
6	Smti Deepshikha Sonowal	Junior Asstt.	-do-	8638550283
7	Smti Tribeni Gogoi	Junior Asstt.	-do-	7002068618
8	Sri Harjananda Doley	Grade-IV	-do-	9954479592
9	Sri Biswa Bania	Grade-IV	-do-	9678231833

Cont .... p/2

2. The following Agencies of Dhemaji District have been requested to maintain Buffer Stock /Rolling Reserve of Food items and Petroleum Products as shown against their names.

Sl No.	Name of Stock Agencies	Items for Stock	Remarks
1	Divisional Manager, FCI, North Lakhimpur	Rice- 4000 MT Wheat- 1500 MT	
2	All POL Depot of Dhemaji	MS- 2500 Ltrs. HSD- 4000 Ltrs. Mobile- 100 Kg.	
3	M/S Lakhishree R.F. Mill, Silapathar M/S Vasundhara R.F. Mill, Dhemaji M/S NSP Agro Industries, Gogamukh,	Wheat Bran produced against the PDS wheat milled from April, '2023 onwards.	
4	All Proprietors of Rice Mills, Dhemaji	Rice Bran produced against the milled of paddy from April, 2023 onwards.	
5	All LP Gas Agencies of Dhemaji	Rolling Reserve Stock of sufficient nos of filled LPG cylinders in each LPG distributor in the district during monsoon.	

As a part of contingency plan of this branch, meeting is being convened with Chambers of Commerce as well as other various market Groups of Dhemaji Sadar Sub-division to discuss for keeping availability of all essential food items specially Masur Dal minimum 200 qntls. and Salt minimum 60 qntls. as rolling reserved stock each of the below mentioned leading Traders of Dhemaji Sadar Sub-Division during the monsoon season. They are also asked to avoid artificial scarcity and price hike of commodities in the market during the monsoon season. Moreover, all the Area Inspectors of FCS & CA, Dhemaji are instructed to keep close watch and monitor the stock position as well as market price of essential commodities. All the traders also warned to furnish the daily price and stock position to the undersigned before 11-00 am of each and every day.

**Name of the Leading Traders of Dhemaji :-**

(1)M/S Mahabir Stores, (2) M/S Pavan Stores, (3) M/S Das Company, (4) M/S Babul Stores, (5) M/S Raju Stores, (6) M/S Payel Bhandar, (7) M/S Agarwal Trading Co. (8) M/S Om Shanti Stores, (9) M/S Satyanarayan Stores, (10) M/S Laxmi Narayan Stores, (11) M/S Das Stores, (12) M/S Rajesh Trading & co. (13) M/S Mital Stores, (14) M/S Kamal Stores, (15) M/S Malpani Stores, Dhemaji, (16) M/S Shyam Traders, Dhemaji.

**Name of the Leading Traders of Silapathar :-**

(1) M/S Krishna Bhandar, (2) M/S Sanmati Stores, (3) M/S New Dipak Bhandar, (4) Ram Narayan Omprakash, (5) M/S Shivji Ram Gopal, (6) M/S Niranjan Stores, (7) M/S Dipak Stores, (8) M/S Saty Narayan Stores, (9) M/S Sahu Stores, (10) M/S Bijoy Stores, (11) M/S Gobin Prasad Gobin Kumar, (12) M/S Bijoy Kumar Bajaranglal, silapathar.

**Name of the Leading Traders of Gogamukh :-**

(1)M/S Balaji Trading Co. (2) M/S Gogamukh Stores, (3) M/S Sunil Stores, (4) M/S Bhagavan Stores, (5) M/S Krishna Stores, (6) M/S Kaka Bhatija Bhandar, Bordoloni.

This is submitted for favour of your kind information and necessary action.

Yours faithfully,

Assistant Director,  
Food, Civil Supplies & Consumer Affairs,  
Dhemaji.

### FLOOD CONTINGENCY PLAN 2022-23

For smooth conduct of the probable flood relief works action cum work calendar is prepared for the year 2023-24. The areas under the Dhemaji PHE Division is divided in to 2(two) Zones. The Zone-I will cover 2(two) nos Dev Block i.e Dhemaji & Sissiborgaon Dev. Block and Zone-II will cover MSTD Dev. Block. The Asstt. Executive Engineer(PHE) will monitor various flood related works under their respective Zone and responsible for flood relief works related to PHE Department under their respective jurisdiction of PHE Sub-Division. For meeting flood relief works smoothly Zones are further divided in to sectors. Zones-I divided in to 6(six) sectors and Zones-II in 3(three) sectors. All flood relief works under such sectors will be supervised by the respective sectional officer(PHE). Demarcation of sector has been done as per jurisdiction hold by the sectional officer(PHE) at present. Sector officer will be assisted by the grass root level field staff of PHE i.e Section Assistant, Khalasi etc.

All field officer and staff have been instructed to remain at their Head Quarter during the flood season and they are instructed not leave H.Q without prior permission of the competent authority. It will be ensured that all the existing spot sources of the PHE department function properly in probable flood prone areas particularly in School/ Club etc. where relief camps are generally set up during flood.

Arrangement are being made for storing necessary materials like Lime, Alum, Bleaching Powder etc. for use in flood relief works.

Executive Engineer(PHE)  
Dhemaji Division.

NAME & DESIGNATION OF ZONAL OFFICER, SECTOR OFFICER AND FIELD STAFF WITH THEIR RESPECTIVE AREAS.

**ZONE-I**

Zonal officer (Flood) :- Sri Bidyut Jyoti Bor Gohain

Asstt. Executive Engineer (PHE)

Dhemaji Sub-Division

**Mobile No. 7002563379**

Zone No.	Sector No.	Name of Officer/Staff	Revenue Circle	G.P.	Nodal point for storing of flood Relief materials of PHE Deptt.
Zone - I	Sector-1 (a)	Sri Ajit Chetia J.E.	Dhemaji	Batgharia & Naruathan DakhinDhemaji, Hatigarh GP	Naruathan PWSS
		Ph No - 9435510045			
		Sri Bhadreswar Gohain S.A. Ph No 9365474980			
		Sri Manik Saikia, Khalasi Ph No9435695977			
	Sector-1 (b)	(a) Sri Munu Deori JE Mobile No - <b>7002022749</b>	Dhemaji	Ajuha & Ghugoha Gohain Gaon, Khubalia GP	Hiloipara PWSS
		Sri Phuleswar Gohain SA Ph No 9133002421			
Zone - I	Sector-2	Sri Deben Gogoi, J.E.	Dhemaji	Jiadhal, Aradhal, Uttar Dhemaji, Chamorajan & BishnupurGP	Aradhal PWSS
		Ph No - 9954502109			
		Sri Prasanta Tamuli, Khalasi Ph No-9954284154			
		Sri Baparam Taye Khalasi Ph No- 9101316219			
Zone - I	Sector-3	Sri Bhaskor Jyoti Pegu A.E.	Dhemaji	Moridhal, Lakhpathar, Sripiani, Nilakh	Moridhal PWSS
		Ph No - 7002096330			
		Sri Bhaba Dihingia SA Ph No 9954654375			
		Sri Prafulla Gogoi, Khalasi Ph No 7577954554			
Zone - I	Sector-4	Sri Babul Dutta. J.E.	Sissiborgaon	Ujani Sissitongani, Madhya Sissitongani, Namoni Sissitongani, Amguri, Borlung, Sissiborgaon,	Sissiborgaon PWSS
		Ph No - 7896147184			
		Sri Tilak Bharali S.A Ph No .9707402025			
		Sri Krishna Kt. Bhuyan Khalasi			
		Mrs Ritumini Dloe JE Ph No 9387757380	Sissiborgaon	Betonipam GP	Betonipam PWSS
Zone - I	Sector-5	Sri Sissir Chakarborty J.E.	Sissiborgaon	Silapather, Malinipur, Muktiar, Silasuti, Dimow, Akajan, Simenmukh, Kulajan	Silapather PWSS
		Ph No - 9954507589			
		Sri Mongola Pegu, Khalasi Ph No 7002181486			
		Sri Dhenudhar Dutta, Khalasi			



NAME & DESIGNATION OF ZONAL OFFICER, SECTOR OFFICER AND FIELD STAFF WITH THEIR RESPECTIVE AREAS.

**ZONE-II**

Zonal officer (Flood) :- Sri Debojit Patir

Asstt. Executive Engineer (PHE)

Jonai Sub-Division

**Mobile No. 9707709683**

Zone No.	Sector No.	Name of Officer/Staff	Revenue Circle	G.P.	Nodal point for storing of flood Relief materials of PHE Deptt.
Zone - II	Sector-1	Sri Pranjol Gohain TO.	Jonai	Simenchapori, Dekapam, Missamora	Simenchapori PWSS
		Ph No - 6000265012			
		Sri Horen Gohain, P/O. Ph No 9101002745			
		Sri Bhagadutta Pegu, Khalasi Ph No 9678511911			
		Sri Pratinath Darik, Khalasi Ph No -8253981574			
		Sri Ghana kanta Nath Ph No 9613720972			
Zone - II	Sector-2	Sri Raj Kumar Pegu.	Jonai	Telem, Laimekuri, Ramdhan Dikhari Somkong	Laimekuri PWSS
		Ph No -8638243011			
		Sri Sarat Mili Ph No- 9957522699			
		Sri Jiladhar Pegu Kh Ph No- 8011649410			
Zone - II	Sector-3	Sri Bhargov Pegu JE	Jonai	Jonai, Rajakhana, Silley Kemi Jelem. Royeng Bijoypur, Bahirjonai Siga. Gali Sikari	Jonai PHE Sub Dividion
		Ph No-8133025254			
		Sri Nepal Pegu Sub Eng. Ph No- 8011386600			
		Sri Deba Kanta Medok Ph No 9707725124			
		Sri Lalit Pegu Khalasi Ph No- 99546542973			
		Sri Basanta Sonowal Khalasi Ph No- 9134889848			

Executive Engineer (PHE)  
Dhemaji Division  
Dhemaji

## Stock Position of Materials & additional requirement.

<b>A) Name of materials</b>	<b>Qty. Available</b>	<b>Additional Requirement</b>
1. Bleaching Powder	200Kg	5.00 MT
2. Halogen Tabs.	Nil 300000 Nos	
3. HTW	Nil	200 Nos
4. Squatting Plate	250 nos	200 Nos
5. Mobile Water Treatment Plant	02 Nos	.....
6. Fuel	.....	3000 Litrs (Approx)
7. Plastic Roll for water pouch	40 nos. 40 nos.	
8. Heavy Vehicle	Nil	.....
9. Medium Vehicle	01 No	.....

Executive Engineer (PHE)  
Dhemaji Division  
Dhemaji

**SBM (G) Ph-II Sanctioned GP:- Hatigarh**

No of IHHL Sanctioned = 134 Nos ( List enclosed)

Sanctioned Amount :- 16.08 Lakh

**JAL JIBAN MISSION**

Old scheme retrofitting :- 3 Nos (1. Hatigah No-1 Rs.60.00 L

2.Kochoiting PWSS Rs. 69.00 L

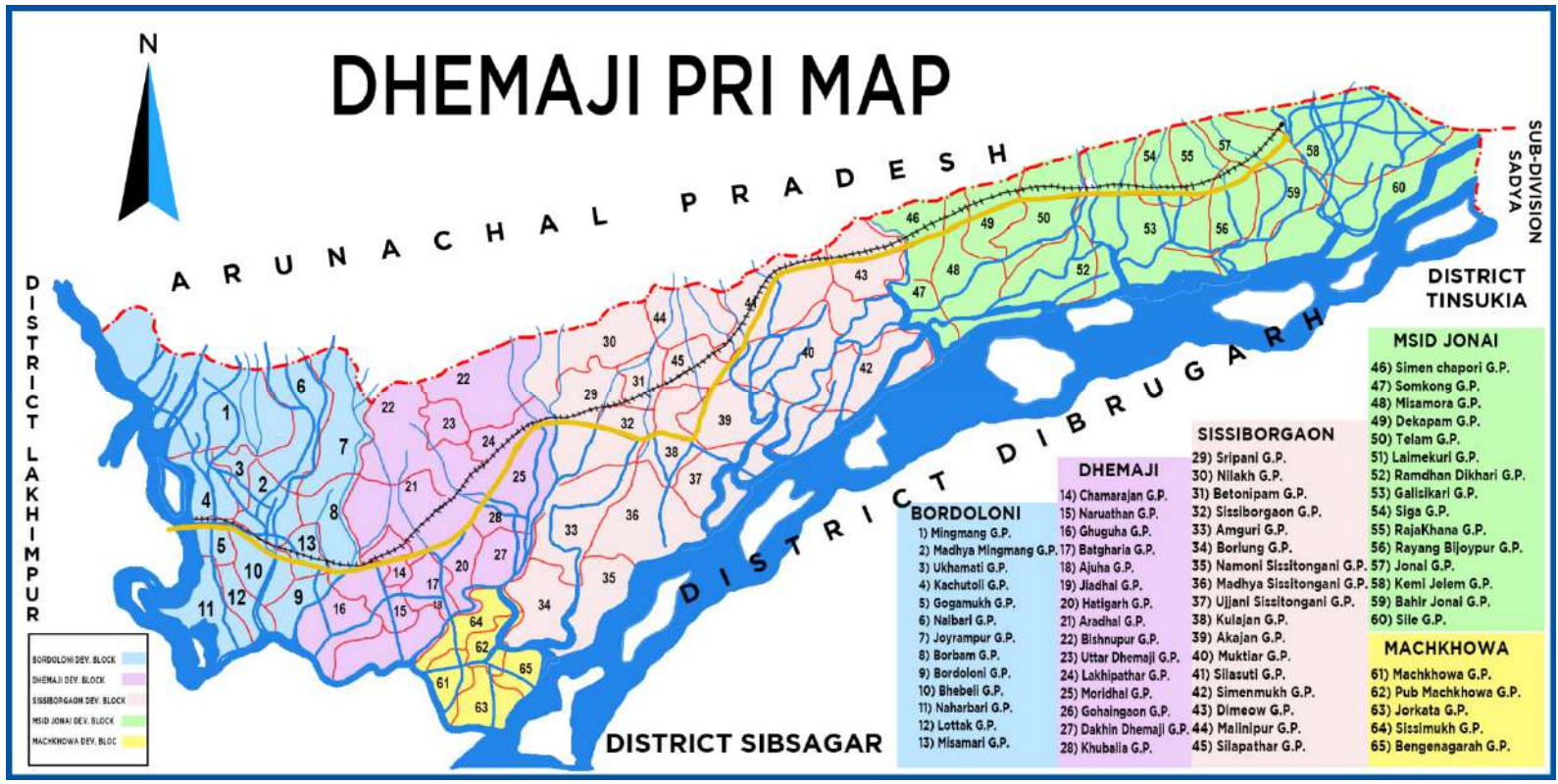
3. Chengelipather PWSS Rs. 94.32 L

New Scheme :- Howli PWSS, Dihingia Gaon PWSS, Telijan PWSS & Kochoiting No-2 PWSS

Filed survey works are going on for preparation of DPR are completed. Now work in progress about 300 Nos Schemes.

# DISTRICT DISASTERS MANAGEMENT PLAN P&RD

Deptt. DHEMAJI



**ZILA PARISHAD, DHEMAJI**

## INTRODUCTION

Dhemaji is a rural District situated in the eastern most part of the state. It was created out from erstwhile sub division of Lakhimpur in 1989. Being newly created district, it has been lack of necessary infrastructure and other Socio-Economic development in comparison to the other district of the state. The Dhemaji District has two nos. of Sub-Divisions namely – (1) Dhemaji Sub-division & (2) Jonai Civil Sub-Division. Total Geographical area of the District is approximately 3,23,700 Hectors. Out of this, approximately 2,24,650 Hectors is only cultivated land. Total population is 6,64,470 nos. ( Rural population is 6,36,081) and density of the population is 198 per Sq. KM in the District.

Dhemaji District has been badly affected by flash flood in every year due to its typical geographical location in the foot hills of Arunachal Pradesh in the northern part and the Brahmaputra Basin in the southern part. Number of Himalayan origin rivers such as **Subansiri, Kumatia, Jiadhal, Gai river, Simenchapori river, Lali etc.** and few rivulets severely contributed to the occurrence of flood and erosion in the District,

resulting to the backwardness of district in Economic, Education, Infrastructure Development and other Social factors.

Dhemaji District has 5 Nos of Dev.Blocks Namely – **(1) Dhemaji Dev. Block (2) Bordoloni Dev. Block and (3) Machkhowa Dev. Block under Dhemaji Sub-Division and (4) Sissiborgaon Dev. Block and (5) Murkong Selek Tribal Dev. Block, Jonai under Jonai Sub Division.** These 5 Nos. of Dev. Blocks covering **65 Nos G.P.sas** well as **650 wards**.

### **History of Disasters faced by the District :-**

District has been faced specially **flood, erosion siltation** every year at the rainy season due to its geographical location in the foot hills of Arunachal Pradesh in the Northern part and the Brahmaputra basin in the southern part. Nos of Himalayan origin rivers and rivulets resulting contributes to the occurrence of flood in the district resulting so many families has lost their **homes, Building, agricultural land, delinked road connectivity and lost of lives & livestock etc.** Deforestation may also be a major problem in this district, faced by the District.

## **Impact of Disasters in the Dhemaji District:-**

District has been faced both natural and manmade disasters since long time. Natural disasters like **flood, drought and storms** not only led to loss of human life but loss of property also. The value of properties lost and damaged due to natural disasters has also been increasing over the decades. Such natural calamities have become a problem for the poor people of the district by increasing their vulnerability and have also caused serious fiscal imbalance by heavy demands on revenue expenditure, expenditure on restoring assets and reduction of revenue in terms of taxes and duties become of the crops lost and property loss. The people of vulnerable location lost their home, agricultural land for which they migrant to the other places.

## **Flood affected areas of Dhemaji District :-**

Most of the area of the district affect by the flood specially river side G.P.s of the district are badly hampered namely, **Simen Chapori GP, Somkong Ramdhan Dikhari, Bahir Jonai, Sille, Rayang Bijoypur, Dimow, Simenmukh, Muktiar, Silasuti, Betanipam, Ujani Sissitongani, Namani Sissitongani, Borlung, Madhya**

**Sissitongani, Chamarajan, Jiadhal, Naruathan, Ajuha, Ghuguha, Naharbari, Kachutali, Bordoloni, Madhya Mingmang, Borbam G.P. etc.**

### **Out Come :-**

- I. Damage of roads, Embankments, Fisheries Traditional water bodies, Infrastructure such as Govt. building, Culvert, Community Halls, School building, Namghars and private houses etc.
- II. Loss of Crops.
- III. Loss of life & properties, damage and destruction of homes.
- IV. Disruption of transportation and delink of Communication.
- V. Disruption of electricity



## Role and Responsibilities of P&RD Deptt, Dhemaji

In case of sudden cause of flood and damage cause by the flood, Dhemaji District P&RD Department may be utilized for **repairing and re-establishment of disrupted road connectivity (as per Govt rules), and construct bamboo foot bridge if required in that flood affected area.** Department also provide shelter for flood affected people and also depute officials if required.

**There are some raised platform, Suitable building and other institution such as community halls in every GP are available in our department.** They can be used it if district administration desired and found suitable for open the relief camp or any other purpose in the time of rescue and rehabilitation operation during flood period.

**Research or Training Facilities :-** In ZP, DRDA and Every Development Block under Dhemaji District, Infrastructure facilities for Training and research are well established. All the training of PnRD related as well as District Administrative and other department training also organized in this Training/ Conference Hall

### **1. Training Hall/Conference Hall (District Level):**

1. Zila Parishad: One Training Hall and one Conference Hall
2. DRDA: One Training Hall and one Conference Hall
3. DPRC(SIPRD): Two Nos training Hall
4. Dhemaji Block: One Conference Hall

Besides this, the Blocks and G.P.s have also their own training infrastructure and accessories are available in their offices.

## **Programme, Acts., and Rules the Department Implementing :-**

ZP and DRDA has implemented MGNREGA, PMAY-G, Finance Commission Grant, Social Assistant Programme, RGSA and ASRLM Schemes only. These all schemes are implemented as per Rules and Guidelines of the scheme.

## **Annual Plan budget of the Department :-**

1. Regarding implementing of MGNREGA scheme there is a labour budget with Annual Action Plan (AAP) prepared by the Gram Sabha of the each GP. District Level prepared a Annual Plan as per labour budget after receiving the GP/ Block level AAP.
2. Regarding Finance Commission Grant prepared by GP,AP and ZP from GPDP and finally approved by the DPC
3. Regarding PMAY-G and NRLM Annual budget has been received from the Central/state Govt. time to time.
4. Recent all Social Assistant programmes are universal

## **Training Programme organized for the Departmental staff with special reference to preparedness for disaster management :-**

As above through the ZP/DRDA & Block officials & SIPRD organize some training programme regarding the implementation of various R.D. works at grass root level where disaster management also included.

### **Awareness Generation:-**

Various awareness programme has been conducted Block & GP level and also ward-wise regarding RD works where disaster management also a part of the awareness camp.

## **Capacity of the Department to deal with the Identified disasters.**

Terms of capacity of the Department to deal with the identified disasters a good numbers of resources at the ground at 65 Nos G.P.s It runs various schemes and programmes with the help of PRI members as well as offices associated with PRI institution like DRDA, Block and GP Office under the Department there are

- I. 65 Nos G.P.s with 650 ward members.
- II. 5 Nos Block with 5 Nos B.D.O.s assisted by other Block official like Astt BDO, AEE, JE., AE, Gram Sevak, TC, Jn and Sn Astt etc.
- III. One ZP/DRDA with CEO/Project Director, assisted by D.R.D.A. officials like Dy CEO, Executive Engineer, DPM, Adll. DPM, Asstt DPM, JE/AE, Accountant, Jn and Sn. Astt etc.

2 nos. of running vehicles are available at ZP/DRDA in district level and one vehicle at each Block office. All the DRDA, Block & G.P.s are connected with mobile nos.

## List of raised platforms under Bordoloni Dev. Block

Sl No	Name of raised platform	Name of GP and Location
1	CATTLE FIELD AT BAHKATIKA GAON	Bordoloni GP, BAHKATIKAGAON
2	CATTLE FIELD AT MAJGAON	Bordoloni GP, MAJGAON
3	CATTLE FIELD AT BARUAH PATHER	Michamari GP, BARUAHPATHER
4	CATTLE FIELD AT GORIGAON	Latak GP, GORIGAON
5	CATTLE FIELD AT BETONIHULA	Latak GP, BETONIHULA
6	CATTLE FIELD AT SENGELIJAN	Latak GP, CHELAJAN
7	CATTLE FIELD CUM HIGHLAND PLATFORM AT KAMARCHALA	Latak GP, KAMARCHALA
8	CATTLE FIELD AT CHUTIAKARI	Latak GP, CHUTIAKARI
9	CATTLE FIELD AT BALICHAPORI	Latak GP, BALICHAPORI

## List of raised platforms under Machkhowa Dev. Block

Sl No	Name of GP	Name	Location
1	Bengenagarah	Phatiha Bam Raise platform	Phatiha
2	Jorkata	Solmara Platform	Solmara
3	Jorkata	Naharani Platform	Naharani
4	Jorkata	Bordubi platform	Bordubi
5	Jorkata	Missongpur Platform	Missingpur
6	Jorkata	Bedolong Plarform	Bedolong
7	Jorkata	No 2 Khalihamari Platform	No 2 Khalihamari
8	Jorkata	Lutachur Platform	Lutachur
9	Jorkata	Silikhaguri gaon chuk Platform	Silikhaguri
10	Sissimukh	Raised Platform at Dakhin Dumkata	Dakhin Dumkata
11	Sissimukh	Raised Platform at Kurimari	kurimari
12	Sissimukh	Sissimukh Durga Puja Mandap	Sissimukh
13	Sissimukh	Sissimukh HS School	Sissimukh
14	Sissimukh	Sissimukh Junior College	Sissimukh
15	Sissimukh	Baghbheta platform	Baghbheta
16	Sissimukh	Raised Platform at Gerjai Bhalukaguri	Gerjai

## List of raised platforms under Machkhowa Dev. Block

Sl No	Name of GP	Name	Location
17	Sissimukh	Sissi Tekeliphuta E&D	Sissimukh to Janmichuk
18	Sissimukh	Bahir Jamnichuk Platform	Janmichuk
19	Machkhowa	Konch Gaon raise Platform	Borpak NC A
20	Pub-Machkhowa	Chetia Nepali gaon Raise platform	Deogharia B

## List of raised platforms under MSTD Dev. Block

Sl No	Name of GP	Location
1	Laimekuri	Mechaki Chapori
2	Ramdhan Dikhari	Mechaki Koila Ali
3	Gali Sikari	Gali Chapori, Gali ghat Masskowa, Gali Ghat
4	Sille	Kobu Chapori



## list of raised platforms under Sissiborgaon Dev. Block

Sl No	Name of GP	Location
1	Amguri	1) Bormuria, 2) Dhunaguri Pait, 3) Dhunaguri Deori, 4) Amguri Ahom, 5) Amguri Kuli, 6) Lecham, 7) Sengamari, 8) Amguri Oyengia, 9) Baulimiri, 10) Borbali, 11) Borlung
2	Borlung	1) Khajua, 2) Rangkop Barchapori, 3) Bulakata, 4) Dolpung, 5) Gergery
3	Dimow	Utjalpur Gaon
4	Muktiar	1) No 1 Kareng basti, 2) Panbari Koibarta gaon, 3) Ray basti
5	Madhya Sissitongani	1) Amguri Bali, 2) Kareng Chapori, 3) Dakhin Gormorah, 4) Murkong Chapori, 5) Baluka guri
6	Namoni Sissitongani	1) Ujani Miri, 2) Jugali Office
7	Ujoni Sissitongani	1) Sumonia, 2) Kusermukh, 3) Borghuli, 4) Chekai Namgharia

## List of raised platforms under Dhemaji Dev. Block

SlNo	NameofGP	Name	Location
1	Ajuha	Raised platform at Harimandir	Laguabora
2	Batgharia	Raised platform at Bordolora	Bordolopa
3	Batgharia	Raised platform at Bordhekera	Bordhekera
4	Dakhin Dhemaji	Raised platform atKapahtali	Kapahtali
5	Dakhin Dhemaji	Raised platform at Bhumuraguri	Bhumuraguri
6	Dakhin Dhemaji	Raised platform at Holikuchi	Holikuchi
7	Dakhin Dhemaji	Raised platform at Betani	Betani
8	Dakhin Dhemaji	Raised platform at Moumari	Moumari
9	Dakhin Dhemaji	Raised platform at Amlakhi	Amlakhi
10	Dakhin Dhemaji	Raised platform at No 1 Batuamukh	No 1 Batuamukh
11	Dakhin Dhemaji	Raised platform at No 2 Batuamukh	No 2 Batuamukh
12	Dakhin Dhemaji	Raised platform at Jamukani	Jamukani
13	Dakhin Dhemaji	Raised platform at Chandani	Chandani
14	Dakhin Dhemaji	Raised platform at Kamargaon	Kamargaon
15	Dakhin Dhemaji	Raised platform at Bhumuraguri	Bhumuraguri
16	Dakhin Dhemaji	Raised platform at Kopahtali	Kopahtali
17	Gohain Gaon	Raised platform at No 1 Borasira	No 1 Borasira
18	Gohain Gaon	Raised platform at Gohain Gaon	Amguri
19	Jiadhal	Raised platform at Kekuri	Kekuri
20	Jiadhal	Raised platform at Majkekuri	Majkekuri
21	Jiadhal	Raised platform at Bormathari	Bormathari

22	Khubalia	Raised platform at Bangalmari	Bangalmari Mising
23	Khubalia	Raised platform at Bangalmari	Bangalmari Ahom
24	Naruathan	Raised platform at Lawmuri Tiniali	Lawmuri
25	Naruathan	Raised platform at Ratua Baligaon	Ratua
26	Naruathan	Raised platform at Dhunaguri	Kalakata
27	Naruathan	Raised platform at Kechukhana	Kechukhana
28	Naruathan	Raised platform at Kecharam	Naruathan
29	Naruathan	Raised platform at Lawmuri	Lawmuri
30	Naruathan	Raised platform at Kechukhana  Konch	Kechukhana Konch

# **Office Employee Details**

## List of Officials of Dhemaji Zila Parishad

Sl. No.	Name	Designation	Mobile No.
2	Sri Iavanta Kr Bora. ACS	Chief Executive Officer	9435078817
3	Sri Issar Prashanna Chutia	Dy. CEO	9678709449
4	Sri Soilen chutia	Dy. CEO	9954385208
5	Sri Surajit Pegu	Executive Engineer	9678709449
6	Sri Devajit Dutta	District Project Manager	8486167715
7	Sri Tirthajyoti Bhuyan	Addl. District Project Manager	9859970508
8	Sri Shyamanta Dutta	Asstt Engineer	9508523456
9	Minati Doley	Head Astt. ZP	9957386243
10	Sri Guna Kt Phukan	Accountant (i/c)	9954179081

11	Hafijur Rahman	JE	8011324777
12	Sri Bhugeswar Chutia	Head Astt	93655426709
13	Sri Tahidul Islam Siddiki	Asstt District Project Manager	7086997505
14	Sri Dheeraj Konwar	Jr.Asstt.	7002841381
15	Sri Prasanna Boro	TC	7002185724
16	Junu Prava Pegu	Jn Astt	8638237395
17	Tulsha Chetry	Jn Astt	8486625287
18	Kaberi Dihingia	Jn Astt	8099265763
19	Geetanjali Devi	Jn Astt	7896536223
20	Sri Jiban Saikia	Jn Astt.	9954179431
21	Sri Ananta Dutta	Jn Astt.	9954478619
22	Sri Tunist Saikia	Jn Astt.	8638037469
23	Sri Hiteshar Das	Jn Astt.	9435964868

## List of Officials of Bordoloni Dev Block

Sl No.	Name of Employee	Designation	Mobile Number
2	Smt Sangeeta Sarkar, ACS	BDO	8638921375
3	Sri Palash Jyoti Dutta	ABDO	9864898717
4	Smt Puspa Gogoi	ABDO	7896964720
5	Geetanjali Patir	Astt AO	9387431781
6	Geetanjali Deori	GS	7896894601
7	Sri Dimba Das	AE	8134805923
8	Jahnabi Saikia	9395476309	
9	Sri Sanjay Kr Bora	AEE	8133998976
10	Sri Ritik Ranjan Handique	AE	6002078856
11	Sri Amrit Kouli	Junior Asstt.	9365978315
12			

13	Sri Krishna Kanta Pegu	LDA	8638365782
14	Sri Krishna Gopal Bura Gohain	Jn Astt	9101232502
15	Sri Prafulla Lagachu	LDA	638399852
16	Dharmendra Pegu	GS	9954642003
17	Khagen Hazarika	LDA	6913008237



## List of Officials of Dhemaji Dev Block

SI No.	Name of Employee	Designation	Mobile Number
1	Nabin Ch Kaman	BDO	9435088769
2	Humen Das	JE	9864466614
3	Sri Kanak Ch. Konch	Accountant	9435389415
4	Sri Chandra Nath Konwar	Jr. Asstt.	8638707281
5	Smti Hemalata Borgohain	Jn Astt	9954950022
6	Sri Pankaj Pratim Gogoi	Gram Sevak	8011397715
7	Sri Ritumoni Baishya	Gram Sevak	9957405200
8	Sri Santanu Konwar	Gram Sevak	8638789516
9	Sakuntala Kaman	Gram Sevak	8399945689
10	Karabi Borgohain	Jn Astt	9101703595
11	Sri Kukhram Chutia	Jr. Asstt.	6000687273
12	Sri Karneswar Narah	Jr. Asstt.	9365670742

## List of Officials of Machkhowa Dev Block

Sl No.	Name of Employee	Designation	Mobile Number
1	Sri Mridul Sharma	B.D.O	6001347503
2	Nipen Boruah	AEE	7086463828
3	Sumita Morang	Accountant	9954507498
4	Sri Jeesu Modi	Jr. Asstt.	8638968715
5	Sri Debananda Yein	Jr. Asstt.	9954854967
6	Pahari Senapati	Jr. Asstt.	7002389823
7	Sri Probhat Rajbanshi	TC/RM	7896838760
8	Sri Minakshi Chutia Dihingia	TC/RM	9954368227
9	Rita Saikia	LDA	8011237828

	Janmuna Devi	LDA	8011237828
10	Sri Rajib Gogoi	L.D.A	8811841489
11	Jadu Dutta	LDA	9101429939

## List of Officials of MSTD Dev Block

SI No.	Name of Employee	Designation	Mobile Number
1	Paramanada Saikia	BDO	8638912691
2	Indira Doley	Asstt. BDO	7002933066
3	Deep Doley	Asstt. Engineer	9365207828
4	Minati Narah	Asstt. Account Officer	6001528405
5	Punya Prova Doley	UDA	9954377209
6	Lorash Pegu	Jr. Asstt.	9365833276
7	Karmasing Taye	Jr. Asstt.	9365250490
8	Hemonta Kardong	Jr. Asstt.	9365480617
	Paramanada Saikia	BDO	8638912691
	Muhini Narah	LDA	6000023370
	Pormila Taye	T/C	7002324005
	Rijumai Kutum	LDA	9954148918
	Pinkumoni Pegu	G/S	9954806088
	Nisha Das	G/S	6003892225

Bhagirath Kaman	G/S	8133037440
Aroti Doley	G/S	7637930166
Bandana Borgohin	G/S	9954278215
SANACH PEGU	Computer Assisstant	9957821550
Biman Thamuli	Peon	6002029008
Ramesh Kumbang	Peon	9954699813
Dilip Doley	Peon	8472055829
Prodip Mili	Peon	8822019155
Alimot Doley	Peon	7638806258
Bhula Taid	Peon	6001035673
Indeswar Patir	Peon	9435636215
Nameswar Mili	Driver	9954643650

## List of Officials of Sissiborgaon Dev Block

Sl No.	Name of Employee	Designation	Mobile Number
2	Mrs Barnali Gogoi	BDO	7086048143
3	Sri Manas Protim Konwar	Asstt.Block Dev. Officer (P)	7636019039
4	Sri Shirumoni Hazarika	Asstt.Block Dev. Officer (P)	7896653642
5	Smti Amala Pegu	Asstt.Block Dev. Officer (W&C)	7002862882
6	Sri Lakhinandan Deori	Asstt.Executive Engineer	8638337942
7	Sri Ajit kr. Borah	Asstt. Engineer	9435088576
8	Sri Prasanta Gogoi	Asstt. Engineer	8011286045
9	Sri Ritupon Sonowal	Junior Engineer	6000105961
10	Sri Aditya Srivastava	Block Program Manager	7002257929
11	Sri Dharma Ranjan Narah	Gram Sevak	8638767465
12	Sri Dipen Bhuyan	Gram Sevak	7002482986
13	Sri Prasanta Konwar	Juniour Assistant	9954832283

14	Smti Rumi Gogoi	Juniour Assistant	9678918414
15	Smti. Dipamoni Doley	Juniour Assistant	9954870564
16	Smti. Kunja Bhuyan	Juniour Assistant	9707901793
17	Sri Devakanta Phukan	Tax Collector	6001776208
18	Sri Sunil Bakal	Computer Assistant	8638718481
19	Sri Francies Narzary	Driver	9678354301
20	Sri Bubu Bhuyan	Peon	8638582120
21	Sri Moniram Bhuyan	Peon	6000274237

## GP Level Man Power

1. GP Secretary	48 Nos
2. Tax Collector	21 Nos
3. GPC	62 Nos
4. GRS	56 Nos
5. Account Assistant	50 Nos
6. Computer Assistant	59 Nos



## List of G.P. Secretaries under Dhemaji Zila Parishad

Sl. No.	Name of Dev. Block	Name of Gaon Panchayat	Name	Designation	Contract Number
1	<i>Bordoloni</i>	<i>Bhebeli</i>	<i>Smt. Monmuni Pegu</i>	<i>i/c Secretary</i>	<i>8254947657</i>
2	<i>Bordoloni</i>	<i>Bordoloni</i>	<i>Smt. Juri Doley</i>	<i>i/c Secretary</i>	<i>7086393747</i>
3	Bordoloni	Borbam	Sri Chandra Kanta Doley	Secretary	8486902599
4	<i>Bordoloni</i>	<i>Gogamukh</i>	<i>Sri Upen Phukan</i>	<i>i/c Secretary</i>	<i>7002974185</i>
5	Bordoloni	Joyrampur	Sri Ganga Pd. Subedy	Secretary	8638248091
6	Bordoloni	Kachutali	Sri Gautam Hazarika	Secretary	9435388277
7	Bordoloni	Latak	Sri Abhijit Pamey	Secretary	9101070329
8	Bordoloni	Madhya Mingmung	Sri Luhit Chutia	Secretary	8638879992
9	Bordoloni	Michamari	Sri Khagen Borah	Secretary	9101489002
10	<i>Bordoloni</i>	<i>Mingmung</i>	<i>Sri Chitra Ranjan Khanikar</i>	<i>i/c Secretary</i>	<i>8638667723</i>
11	Bordoloni	Naharbari	Sri Kuladhar Gogoi	Secretary	9101550697
12	Bordoloni	Nalbari	Sri Pradip Hazarika	Secretary	7086670170
13	Bordoloni	Ukhamati	Sri Tarun Hazarika	Secretary	9854027997
14	<i>Dhemaji</i>	<i>Ajuha</i>	<i>Sri Palash Borgohain</i>	<i>i/c Secretary</i>	<i>9365007114</i>
15	Dhemaji	Aradhal	Sri Benu Chamuah	Secretary	9854506674
16	<i>Dhemaji</i>	<i>Batgharia</i>	<i>Sri Ajit Borah</i>	<i>Secretary</i>	<i>9365783109</i>
17	Dhemaji	Bishnupur	Sri Haren Bhuyan	Secretary	8638440868
18	<i>Dhemaji</i>	<i>Dakhin Dhemaji</i>	<i>Sri Pranab Lagachu</i>	<i>i/c Secretary</i>	<i>9508769286</i>

Sl. No.	Name of Dev. Block	Name of Gaon Panchayat	Name	Designation	Contract Number
19	Dhemaji	Ghuguha	Sri Ghanashyam Dihingia	Secretary	9957529636
20	Dhemaji	Gohaingaon	Sri Naren Deka	Secretary	8136075431
21	Dhemaji	Hatigarh	Sri Chandan Chutia	Secretary	7002899319
22	Dhemaji	Jiadhal	Sri Tapan Goswami	Secretary	7578908371
23	Dhemaji	Khubalia	Sri Monuj Kuli	Secretary	9101519337
24	<i>Dhemaji</i>	<i>Lakhipathar</i>	<i>Sri Laren Dowari</i>	<i>i/c Secretary</i>	<i>9101197136</i>
25	Dhemaji	Moridhal	Sri Surjya Kumar Borah	Secretary	8638928148
26	Dhemaji	Naruathan	Sri Ajit Borah	Secretary	9365783109
27	Dhemaji	Chamarjan	Sri Prakash Baruah	Secretary	7002354735
28	<i>Dhemaji</i>	<i>Uttar Dhemaji</i>	<i>Smt.Ratna Gogoi</i>	<i>i/c Secretary</i>	<i>7577049437</i>
29	<i>Machkhowa</i>	<i>Begenagarah</i>	<i>Smt. Tulika Moni Kuli</i>	<i>i/c Secretary</i>	<i>7002119573</i>
30	Machkhowa	Machkhowa	Sri Nirmal Sajati	Secretary	7086702810
31	Machkhowa	Jorkota	<i>Sri Jiten Borgohain</i>	<i>i/c Secretary</i>	<i>7896202841</i>
32	<i>Machkhowa</i>	<i>Pub-Machkhowa</i>	<i>Smt. Mayashree Bora</i>	<i>i/c Secretary</i>	<i>9954430541</i>
33	<i>Machkhowa</i>	<i>Sissimukh</i>	<i>Sri Jiten Borgohain</i>	<i>Addl. i/c Secretary</i>	<i>7896202841</i>
34	MSTD	Bahir Jonai Luhijan	Sri Dharmananda Das	Secretary	9859690531

Sl. No.	Name of Dev. Block	Name of Gaon Panchayat	Name	Designation	Contract Number
35	<i>MSTD</i>	<i>Dekapam</i>	<i>Sri Babul Pegu</i>	<i>i/c Secretary</i>	<i>7896672043</i>
36	<i>MSTD</i>	<i>Galisikari</i>	<i>Sri Prasanta Taye</i>	<i>i/c Secretary</i>	<i>7896833773</i>
37	MSTD	Jonai	Sri Moina Pegu	Secretary	9101332587
38	<i>MSTD</i>	<i>Kemi Jelom</i>	<i>Sri Pranab Jyoti Pegu</i>	<i>i/c Secretary</i>	<i>8876166799</i>
39	<i>MSTD</i>	<i>Laimekuri</i>	<i>Sri Swapnaranjan Moyengia</i>	<i>i/c Secretary</i>	<i>7002067808</i>
40	<i>MSTD</i>	<i>Missamora</i>	<i>Sri Khagen Doley</i>	<i>i/c Secretary</i>	<i>9365219403</i>
41	MSTD	Rajakhana	Sri Nabin Doley	Secretary	9101049607
42	<i>MSTD</i>	<i>Ramdhan Dihikari</i>	<i>Sri Bipul Ch. Bordoloi</i>	<i>i/c Secretary</i>	<i>6001733991</i>
43	MSTD	Rayang Bijoypur	Sri Dhiren Doley	Secretary	9365595477
44	MSTD	Siga	Sri Kumud Ch. Regon	Secretary	7896621267
45	MSTD	Sille	Sri Susil Kr. Doley	Secretary	9401382339
46	MSTD	Simenchapori	Sri Pulin Doley	Secretary	9435963983
47	<i>MSTD</i>	<i>Somkong</i>	<i>Sri Ruju Wary</i>	<i>i/c Secretary</i>	<i>9101017607</i>
48	MSTD	Telam	Sri Rajendra Pd. Sahu	Secretary	8638175195
49	Sissiborgaon	Akajan	Sri Rajib Chutia	Secretary	9101280192
50	Sissiborgaon	Amguri	Sri Khagen Chutia	Secretary	9101019858
51	<i>Sissiborgaon</i>	<i>Betonipam</i>	<i>Sri Jatin Gogoi</i>	<i>i/c Secretary</i>	<i>8638597843</i>
52	Sissiborgaon	Borlung	Sri Baluram Kalita	Secretary	9101612315
53	<i>Sissiborgaon</i>	<i>Dimow</i>	<i>Smt. Lunamoni Doley</i>	<i>i/c Secretary</i>	<i>9101646423</i>
54	Sissiborgaon	Kulajan	Sri Narayan Hazarika	Secretary	9707725462

Sl. No.	Name of Dev. Block	Name of Gaon Panchayat	Name	Designation	Contract Number
55	Sissiborgaon	Madhya Sissitongani	Sri Sumnath Chutia	i/c Secretary	9365126195
56	Sissiborgaon	Malinipur	Sri Lal Bd. Chetry	i/c Secretary	9365217657
57	Sissiborgaon	Muktia	Sri Lal Bd. Chetry	Addl. i/c	9365217657
58	Sissiborgaon	Namani Sissitongani	Smt. Jyotika Doley	Secretary	9864956385
59	Sissiborgaon	Nilakh	Sri Dhansing Pegu	Secretary	6000940516
60	Sissiborgaon	Silapathar	Sri Rupam Chutia	Secretary	9101127792
61	Sissiborgaon	Silasuti	Sri Naba Kr. Saha	Secretary	7002231724
62	Sissiborgaon	Simenmukh	Sri Bharat Singh	Secretary	9678916397
63	Sissiborgaon	Sissiborgaon	Sri Shyamanta Chetia	i/c Secretary	7002324105
64	Sissiborgaon	Sripani	Sri Amal Chetia	i/c Secretary	9707770890
65	Sissiborgaon	Ujoni Sissitangani	Sri Nimai Das	Secretary	6000752056

# PRI Details

## List of Zila Parishad Members under Dhemaji Zila Parishad

Sl. No.	Name of ZPC	Name	Designation	Mobile No
1	Bordoloni ZPC	Sri Mohan Gogoi	President	9101324091
2	Dhemaji ZPC	Sri Gohin Gogoi	ZPM	7002504008
3	Machkhowa ZPC	Smti Bornali Borgohain	ZPM	9101164430
4	Sissiborgaon ZPC	Sri Babul Chutia	ZPM	9365559310
5	Sissitongani ZPC	Smti Bantibala Pegu	ZPM	9954551509
6	Pub- Jonai	Sri Atul Pegu	ZPM	9101060077
7	Simenchapori	Smti Subharani Basumatary	ZPM	9954230571

## List of Gaon Panchayat President under Dhemaji Zila Parishad

SL	Name of Block	Gram Panchayat	Name	Mobile No
1	BORDOLONI	Bhebeli	MRS KRISHNA BORAH BORDOLOI	6001976838
2	BORDOLONI	Borbam	Tapan Sonowal	9365585916
3	BORDOLONI	Bordoloni	GUBIN CHUTIA	6002743885
4	BORDOLONI	Gogamukh	Madhab Chetia	6001296239
5	BORDOLONI	Joyrampur	RINA BRAHMA MUSHAHARY	9954148063
6	BORDOLONI	Kachutali	Mohananda Doley	7896201674
7	BORDOLONI	Latak	NANDA PEGU	6000899538
8	BORDOLONI	Madhya Mingmang	Dipak bor deori	9365357930
9	BORDOLONI	Michamari	BUBU SAIKIA	9365248370
10	BORDOLONI	Mingmang	Rekha Pegu	6002101428
11	BORDOLONI	Naharbari	Miss Deepa Mili	6001806765
12	BORDOLONI	Nalbari	Udangsri Gayary	6001548178
13	BORDOLONI	Ukhamati	Puspanjali Doley	9678564925

## List of Gaon Panchayat President under Dhemaji Zila Parishad

SL	Name of Block	Gram Panchayat	Name	Mobile No
14	DHEMAJI	Ajuha	Prasanta Gogoi	9365928300
15	DHEMAJI	Aradhal	MIDUL SONOWAL	7002780450
16	DHEMAJI	Batgharia	PADMA KUMAR BORAH	8473915171
17	DHEMAJI	Bishnupur	Ruhini Baruah	8638899071
18	DHEMAJI	Chamarajan	pradip bora	9101467872
19	DHEMAJI	Dakhin Dhemaji	Kuhima Kardong Narah	6002887202
20	DHEMAJI	Ghuguha	Rinku Moni Gogoi Borguhain	8638502963
21	DHEMAJI	Gohaingaon	PRANITA GOGOI BURAGOHAIN	8822841260
22	DHEMAJI	Hatigarh	Tilu moni Pegu	7002361816
23	DHEMAJI	Jiadhah	Dimbeswari Doley	9954480650
24	DHEMAJI	Khubulia	ANIL KUMBANG	6002477413
25	DHEMAJI	Lakhi Pathar	HARINATH CHANGMAI	8011099332
26	DHEMAJI	Moridhal	Anju Moni Konwar	9365838165
27	DHEMAJI	Naruathan	Bharati Gogoi	9101930199
28	DHEMAJI	Uttar Dhemaji	Lilima Doley Pegu	6000652523
29	MACHKHOWA	Begenagarah	PRADIP KUMAR MILI	9957086117
30	MACHKHOWA	Jorkata	RAJASHRI BARUAH	8876248434
31	MACHKHOWA	Machkhowa		
32	MACHKHOWA	Pub-Machkhowa	Shobhan chutia	9854440805
33	MACHKHOWA	Sissimukh	LILA KANTA DOLEY	9101214622



## List of Gaon Panchayat President under Dhemaaji Zila Parishad

SL	Name of Block	Gram Panchayat	Name	Mobile No
34	MURKONGSELEK	Bahir Jonai	Jinita Kochari Kumbang	6001151478
35	MURKONGSELEK	Dekapam	Sumita Mochahary	6001406701
36	MURKONGSELEK	Galisikari	PADMITI MILI	9101278381
37	MURKONGSELEK	Jonai	JOYANTA BORI	8822255692
38	MURKONGSELEK	Kemi Jelem	Bina Kumbang	7086235565
39	MURKONGSELEK	Laimekuri	Kaleswar Kuli	6002402289
40	MURKONGSELEK	Missamora	miss zerina pegu	9101230256
41	MURKONGSELEK	Rajakhana	BIREN PEGU	6000069558
42	MURKONGSELEK	Ramdhan Dikhari	LEENA REGONTAYE	6001764016
43	MURKONGSELEK	Rayong Bijoypur	RAJKUMAR PAIT	9365911202
44	MURKONGSELEK	Siga	Munna Patir	9101247436
45	MURKONGSELEK	Sille	Neliza Modi	8011372588
46	MURKONGSELEK	Simen Chapori	DOMBORU KNOWAR	9101109575
47	MURKONGSELEK	Somkong	SUKURAM BRAHMA	9954110819
48	MURKONGSELEK	Telem	Muhi Kanta Pegu	7086017110

## List of Gaon Panchayat President under Dhemaji Zila Parishad

SL	Name of Block	Gram Panchayat	Name	Mobile No
49	SISSIBORGAON	Akajan	Rekhamoni Das Tanti	7578030438
50	SISSIBORGAON	Amguri	USHARANI KULI GOGOI	7002938231
51	SISSIBORGAON	Betonipam	Bikram Gogoi	9957887289
52	SISSIBORGAON	Borlung	RANJIT PEGU	9678212662
53	SISSIBORGAON	Dimow	KHEM BAHADUR CHETRY	9101165740
54	SISSIBORGAON	Kulajan	KRISHNA KANTA KULI	9678364318
55	SISSIBORGAON	Madhaya Sissitangani	Dharmendra Kutum	9101527851
56	SISSIBORGAON	Malinipur	JONAKI PRADHAN	9957572829
57	SISSIBORGAON	Muktiar	PARMANANDA PEGU	9678499104
58	SISSIBORGAON	Namani Sissitangani	MANIK CHANDRA DOLEY	6001990524
59	SISSIBORGAON	Nilakh	RAJEN BORA	9365118510
60	SISSIBORGAON	Silapathar	ANUP KUMAR DAS	9101299113
61	SISSIBORGAON	Silasuti	SWARGA RANI BASUMATARY RAMCHIARY	6001919055
62	SISSIBORGAON	Simenmukh	JANAKI DAS	9864908692
63	SISSIBORGAON	Sissiborgaon	Sri Girin Chutia	9508516705
64	SISSIBORGAON	Sripani	DIPTI GOGOI	8404047607
65	SISSIBORGAON	Ujani Sissitangani	Dimple Kutum	6002389375

Contact Details : Dhemaji District, 2023					
District Administration					
Sl. No.	Name	Designation & Address	Contact		
			Office	Fax	Mobile
1	PALLABI PHUKAN , ACS	DEPUTY COMMISIONER , DHEMAJI	03753224208	03753224046/ 03753224041	9435732185
2	Aroop Pathak, ACS	ADDI. DEPUTY COMMISIONER CUM CEO DDMA, DHEMAJI			7002917153
3	JADAV PEGU, ACS	ADDI. DEPUTY COMMISIONER , DHEMAJI			9435026308
4	Mirzana Hussain	ADDI. DEPUTY COMMISIONER , DHEMAJI			8811063335
5	Pradeep Kumar Dwivedi( Jonai )	SDO Civil JONAI			9827475502
6	Nandita Roy Gohain (Dhemaji)	SDO DHEMAJI			6001509475
7	RUBI ROY, ACS	ELECTION OFFICER , DHEMAJI			6001525793
8	Gayatri Patir I/C , ACS	ELECTION OFFICER , JONAI			9101308213
9	LOHIT GOGOI	D.P.O DDMA , DHEMAJI			9577550399/7002557312
DEOC Contact Details					
Sl. No.	Name	Designation	Contact		
			Office	Fax	Mobile
1	LILA KANTA BHUYAN	INFORMATION ASSISTANT			9954179461/7002188018
2	DEBAJIT GOGOI	INFORMATION ASSISTANT			8011590078
3	SUBHAN DUTTA	INFORMATION ASSISTANT			7577963371
4	SEEMANTA BARUAH	INFORMATION ASSISTANT			9101998058
5	CONTROL ROOM	DEOC DHEMAJI	03753224014		7577035639
Revenue Circle Officers					
Sl. No.	Revenue Circle	R.C.O Name	Contact		
			Office	Fax	Mobile
1	UPARSHANA DOWARAH , ACS	CIRCLE OFFICER , DHEMAJI REVENUE CIRCLE			8011411378
2	Kuljit Padun, ALRS	CIRCLE OFFICER , GOGAMUKH REVENUE CIRCLE			8638781141
3	Nilutpal Pathak, ALRS	CIRCLE OFFICER , SISSIBORGAON REVENUE CIRCLE			7002581662
4	Sovia Pegu (Attached)	CIRCLE OFFICER , SISSIBORGAON REVENUE CIRCLE			8638220352
5	Writu Pallav Boruah, ALRS	CIRCLE OFFICER , JONAI REVENUE CIRCLE			7002298348/8721978019
Block Development Officers					
Sl. No.	Name	Designation & Address	Contact		
			Office	Fax	Mobile
1	NABIN KAMAN	BDO, DHEMAJI BLOCK DEVELOPMENT OFFICE, DHEMAJI			9435088769
2	Bornali Gogoi	BDO, SISSIBORGAON BLOCK DEVELOPMENT OFFICE			7086048143
3	Sangita Sarkar	BDO, BORDALANI BLOCK DEVELOPMENT OFFICE			8638921375
4	Mridul Sarmah	BDO, MACHKHOWA BLOCK DEVELOPMENT OFFICE			9954113318
5	Parmananda Saiki	BDO, JONAI BLOCK DEVELOPMENT OFFICE			8638912691
Water Resource Department					
Sl. No.	Name	Designation & Address	Contact		
			Office	Fax	Mobile
1	Badan Chandra Goswami	EXECUTIVE ENGINEER , WATER RESOUREC DEPARTMENT DHRMAJI			9495142437/9957769772
Hospital Details					
Sl. No.	Incharge/ Supeintendent	Address	Contact		
			Office	Fax	Mobile
1	Dr. Saurav kumar Gogoi	JOINT DIRECTOR , HEALTH , DHEMAJI			9435056289
2	Dr. Binid Barah	SUPEINTENDENT , DHEMAJI CIVIL HOSPITAL			8638808242
3	Dr. P. CHAYENGIA	Gogamukh PHC			9957838575
4	Dr. B. K. DOLEY	Begenagarah PHC			9954591359
5	Dr. P. DEORI	Sissiborgaon BPHC			7896177455
6	Dr. Chandra kat Mili	Jonai BPHC			7002113036
7	Dr. Dibya Sharma	Dhemaji BPHC			9954368043
8	DR. D . K. DEORI	Silapathar MPHc			9127582849
NDRF					
Sl. No.	Incharge	Address	Contact		
			Office	Fax	Mobile
1	Sanjoy Prashad Sharma, Assistant Commandant	ASSTT. COMMANDANT NDRF , DHEMAJI			9485235470/8011771251
Fire & Emergency Services and SDRF					
Sl. No.	Incharge	Address	Contact		
			Office	Fax	Mobile

1	Jaduram Doley	OFFICER , FIRE & EMERGENCY SERVICE AND SDRF, DHEMAJI STATION	03753294607		6000041873
2	Babul Basihya	OFFICER , FIRE & EMERGENCY SERVICE AND SDRF, SILAPATHAR STATION			7002217768
3	Prasanta Pegu	OFFICER , FIRE & EMERGENCY SERVICE AND SDRF, JONAI STATION	6002182442		6001390136/8133908224
4	PARESH DAS (i/c)	OFFICER , FIRE & EMERGENCY SERVICE , NHPC GOGAMUKH STATION	90071231237		9435820830
Police station Imprtant Contact Details of Dhemaji District.					
Sl. No.	Incharge	Address	Contact		
			Office	Fax	Mobile
1	Ranjan Bhuyan ,	SUPEINTENDENT OF POLICE, DHEMAJI	3753224220		943504554/6026900339
2	Addl. SUPEINTENDENT OF POLICE, DHEMAJI	ADDL.SUPEINTENDENT OF POLICE, DHEMAJI			6026900340
3	DY SUPEINTENDENT OF POLICE, DHEMAJI	DY SUPEINTENDENT OF POLICE, DHEMAJI			6026900341
4	O/C Jonai PS	O/C Jonai PS			6026900349
5	O/C DHEMAJI PS	O/C DHEMAJI PS			6026900345
6	O/C Simenchapari PS	O/C Simenchapari PS			6026900351
7	O/C Gogamukh PS	O/C Gogamukh PS			6026900349
8	O/C Silapathar PS	O/C Silapathar PS			6026900346
9	O/C Geruka Mukh PS	O/C Geruka Mukh PS			6026900350
Othe Imprtant Contact Details					
Sl. No.	Incharge	Address	Contact		
			Office	Fax	Mobile
1	Jayanta Kr. Borah	CEO, ZILA PARISHAD, DHEMAJI			9435078817
2	Rohini Kumar Das	D.F.O. DHEMAJI			9707077189
3	A. Borgohain	DTO, DHEMAJI			7399311637
4	N.C. DAS	EE, ASEB(RE) , DHEMAJI			9435542398
5	PRANAB ROY	EXECUTIVE ENGINEER, PWD STATE ROAD, DHEMAJI			995412021
6	RATI KANTA PEGU	EXECUTIVE ENGINEER, PWD RURAL ROAD, DHEMAJI			9435189019
7	SUNIL DOLEY	ASST. EXECUTIVE ENGINEER, PWD BUILDING, DHEMAJI			9+435459819
8	NARANATH PEGU	DISTRICT AGRICULTURE OFFICER , DHEMAJI			9415695871
9	Dr. Girin Saikia	DISTRICT VETERINARY OFFICER , DHEMAJI			9954705801
10	Dipankar Saikia	DISTRICT FISHERY OFFICER , DHEMAJI			8638460816
11	Phatik Doley	INSPECTOR OF SCHOOL , DHEMAJI	9435088921		9435088941
12	KABITA DEKA	DISTRICT ELEMENTARY EDUCATION OFFICER, DHEMAJI			9435640207
13	Bidyut Jyoti Borgohain I/C	EXECUTIVE ENGINEER, PHE, DHEMAJI			7002563379
14	Prasanta Barah	DISTRICT SOCIAL WELFARE OFFICER , DHEMAJI			8011443022
15	B. DUTTA	ASST. DIRECTOR OF SUPPLY , DHEMAJI			9864482608
16	DEPUTY INCHARGE	FCI , DHEMAJI			7086391903
17	Tapan kumar Talukdar	EXECUTIVE ENGINEER, Iregation , DHEMAJI			7002290998
FO Contact Details					
Sl. No.	Incharge	Address	Contact		
			Office	Fax	Mobile
1	RUNUMI DUTTA	CIRCLE LEVEL FIELD OFFICER , DHEMAJI REV. CIRCLE			7005984409
2	RIPUNJIT BHUYAN	CIRCLE LEVEL FIELD OFFICER , GOGAMUKH REV. CIRCLE			9707434363
3	JATIN PAIT	CIRCLE LEVEL FIELD OFFICER , SISSIBORGAON REV. CIRCLE			6362448548/8811823476
4	RITU DUTTA	CIRCLE LEVEL FIELD OFFICER , JONAI REV. CIRCLE			8811969388